

Mapped, edited, and published by the Geological Survey

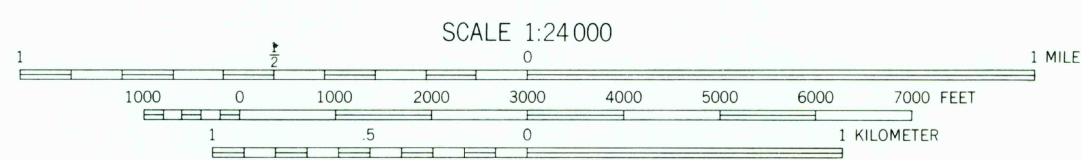
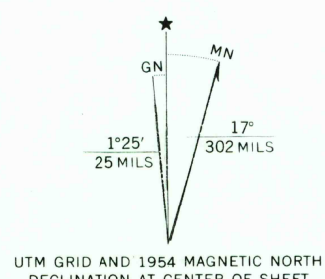
Control by USGS and USC&GS

Culture and drainage compiled from aerial photographs taken 1953. Topography by planetable surveys 1954

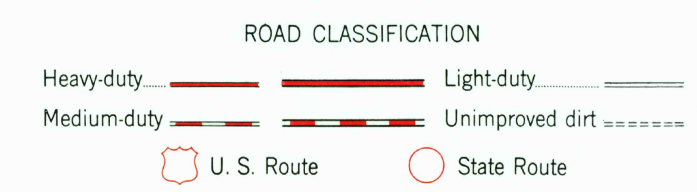
Polyconic projection. 1927 North American datum, 10,000-foot grid based on Utah coordinate system, central zone

Dashed land lines indicate approximate locations

1000-meter Universal Transverse Mercator grid ticks, zone 12, shown in blue



CONTOUR INTERVAL 5 FEET
NATIONAL GEODETIC VERTICAL DATUM OF 1929



DUGWAY PROVING GROUND NW, UTAH
N4007.5-W11307.5/7.5

1954

AMS 3364 II NW—SERIES Y897

THIS MAP COMPLIES WITH NATIONAL MAP ACCURACY STANDARDS
FOR SALE BY U. S. GEOLOGICAL SURVEY, DENVER, COLORADO 80225, OR RESTON, VIRGINIA 22092
A FOLDER DESCRIBING TOPOGRAPHIC MAPS AND SYMBOLS IS AVAILABLE ON REQUEST

RETURN TO:
USGS AND HISTORICAL MAP ARCHIVES