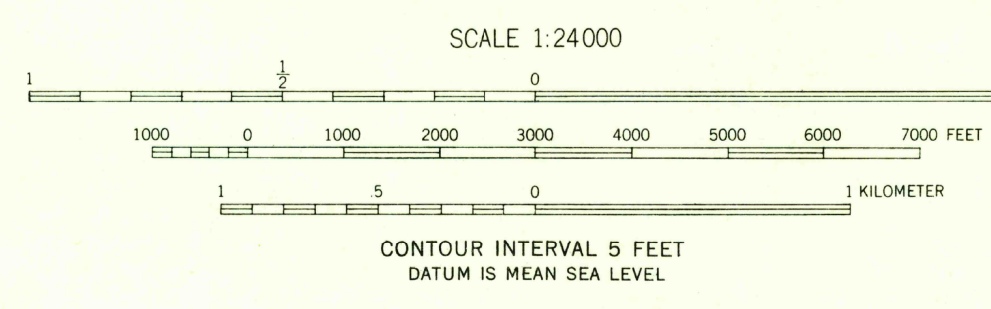
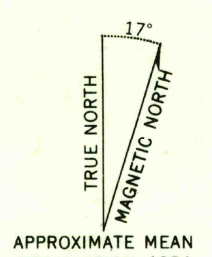


U.S.G.S.  
FILE COPY  
TOPOGRAPHIC DIVISION

U.S.G.S.  
FILE COPY  
TOPOGRAPHIC DIVISION

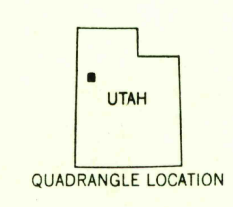
Mapped, edited, and published by the Geological Survey  
Control by USGS and USC&GS  
Culture and drainage compiled from aerial photographs taken 1953. Topography by planimeter surveys 1954  
Polyconic projection. 1927 North American datum  
10,000-foot grid based on Utah coordinate system, central zone  
Dashed land lines indicate approximate locations



USGS  
HISTORICAL FILE  
TOPOGRAPHIC DIVISION

ROAD CLASSIFICATION

Heavy-duty	Light-duty
Medium-duty	Unimproved dirt
U.S. Route	State Route



DUGWAY PROVING GROUND NW, UTAH  
N4007.5—W11307.5/7.5