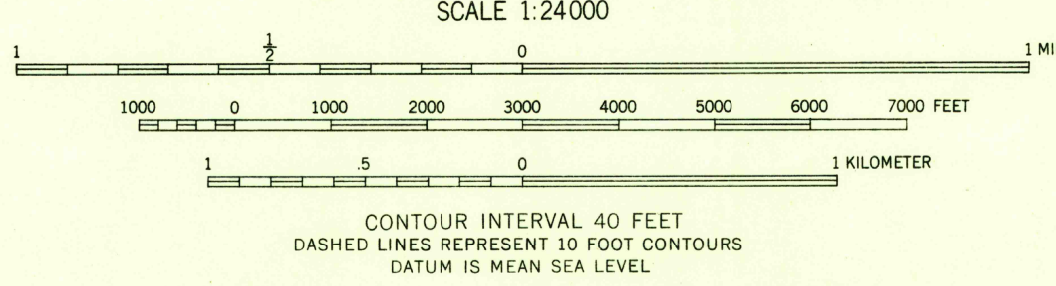
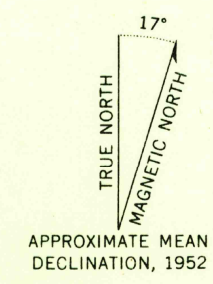
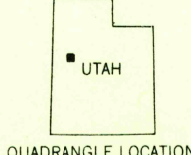


Mapped, edited, and published by the Geological Survey  
Control by USGS and USC&GS  
Topography from aerial photographs by multiplex methods  
and by plane-table surveys 1953. Aerial photographs taken 1951  
Polyconic projection. 1927 North American datum  
10,000-foot grid based on Utah coordinate system, central zone  
Dashed land lines indicate approximate locations  
Unchecked elevations are shown in brown



USGS  
HISTORICAL FILE  
TOPOGRAPHIC DIVISION

ROAD CLASSIFICATION  
Heavy-duty 4 LANE 6 LANE Light-duty  
Medium-duty 2 LANE 6 LANE Unimproved dirt  
U.S. Route State Route



DUGWAY RANGE NE, UTAH  
NE/4 DUGWAY RANGE 15' QUADRANGLE  
N 3952.5-W 11300/7.5

U.S.G.S.  
FILE COPY  
TOPOGRAPHIC DIVISION