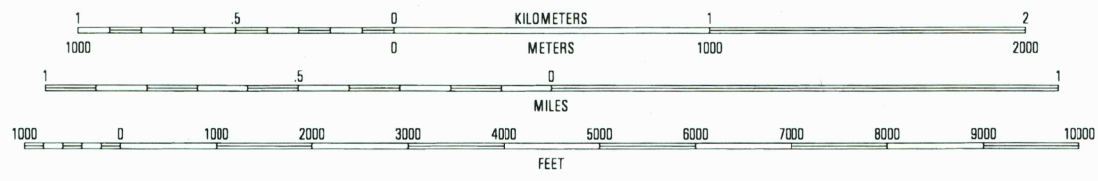
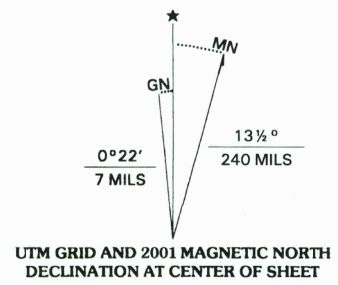


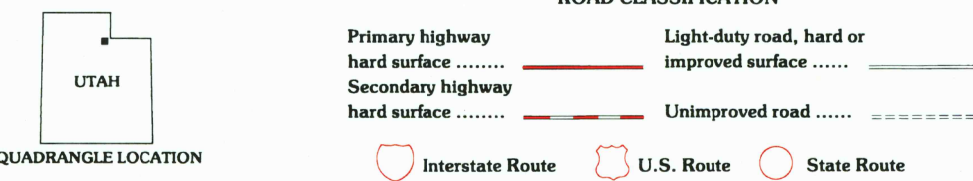


RECEIVED  
MAY 3 2001  
HISTORICAL MAP ARCHIVES

Produced by the United States Geological Survey  
Topography compiled 1997. Planimetry derived from imagery taken 1997 and other sources. Public Land Survey System and survey control current as of 1961. Boundaries current as of 1999  
North American Datum of 1983 (NAD 83). Projection and 1 000-meter grid: Universal Transverse Mercator, zone 12  
2 500-meter ticks: Utah Coordinate System of 1983 (north zone)  
North American Datum of 1927 (NAD 27) is shown by dashed corner ticks. The values of the shift between NAD 83 and NAD 27 for 7.5-minute intersections are obtainable from National Geodetic Survey NADCON software  
There may be private holdings within the boundaries of National or State reservations shown on this map  
Houses of worship, schools, and other labeled buildings verified 1961



CONTOUR INTERVAL 40 FEET  
NATIONAL GEODETIC VERTICAL DATUM OF 1929  
TO CONVERT FROM FEET TO METERS, MULTIPLY BY 0.3048



QUADRANGLE LOCATION

1	2	3	1 Morgan
4	5	6	2 Devils Slide
7	8	9	3 Hensler
			4 Porterville
			5 Coakville
			6 Mountain Dell
			7 Big Dutch Hollow
			8 Wanship

**EAST CANYON RESERVOIR, UT**  
1997

THIS MAP COMPLIES WITH NATIONAL MAP ACCURACY STANDARDS  
FOR SALE BY U.S. GEOLOGICAL SURVEY, P.O. BOX 25286, DENVER, COLORADO 80225  
A FOLDER DESCRIBING TOPOGRAPHIC MAPS AND SYMBOLS IS AVAILABLE ON REQUEST

NIMA 3665 1E-SERIES V897

