

Produced by the United States Geological Survey 1978

Revision by USDA Forest Service 1996

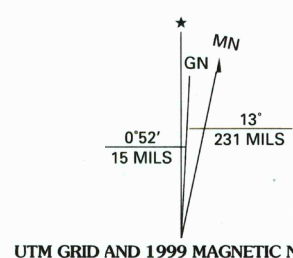
Topography compiled 1959. Planimetry derived from imagery taken 1993 and other sources. Public Land Survey System and survey control current as of 1996

North American Datum of 1927 (NAD 27). Projection: Utah coordinate system, north zone (Lambert conformal conic) 10 000-foot ticks: Utah coordinate system, north and central zones Blue 1000-meter Universal Transverse Mercator ticks, zone 12

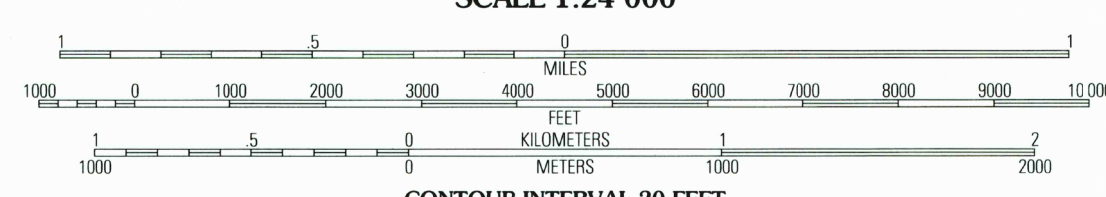
North American Datum of 1983 (NAD 83) is shown by dashed corner ticks The values of the shift between NAD 27 and NAD 83 for 7.5-minute intersections are obtainable from National Geodetic Survey NADCON software

Non-National Forest System lands within the National Forest Inholdings may exist in other National or State reservations

This map is not a legal land line or ownership document. Public lands are subject to change and leasing, and may have access restrictions; check with local offices. Obtain permission before entering private lands Protraction Blocks (PB) are unsurveyed land of uncertain acreage

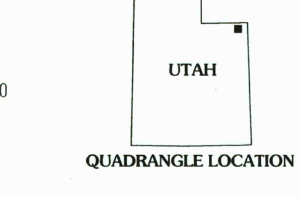


UTM GRID AND 1999 MAGNETIC NORTH DECLINATION AT CENTER OF SHEET



SCALE 1:24 000
CONTOUR INTERVAL 20 FEET
NATIONAL GEODETIC VERTICAL DATUM OF 1929
TO CONVERT FROM FEET TO METERS, MULTIPLY BY 0.3048

QUADRANGLE LOCATION



1	2	3	1 Jessen Butte 2 Manila 3 Flaming Gorge 4 Ledy Peak 5 East Park Reservoir 6 Marsh Peak 7 Taylor Mountain 8 Dyer Mountain
4	5		
6	7	8	

- HIGHWAYS AND ROADS**
- Interstate.....
 - U. S.
 - State.....
 - County.....
 - National Forest, suitable for passenger cars.....
 - National Forest, suitable for high clearance vehicles.....
 - National Forest Trail.....

- Primary highway.....
- Secondary highway.....
- Light-duty road.....
- Composition: Unspecified.....
- Paved.....
- Gravel.....
- Dirt.....
- Unimproved; 4 wheel drive.....
- Trail.....
- Gate; Barrier.....

ELK PARK, UT
1996

NIMA 4065 15W - SERIES V897

THIS MAP COMPLIES WITH NATIONAL MAP ACCURACY STANDARDS
FOR SALE BY U.S. GEOLOGICAL SURVEY, P.O. BOX 25286, DENVER, COLORADO 80225
A FOLDER DESCRIBING TOPOGRAPHIC MAPS AND SYMBOLS IS AVAILABLE ON REQUEST

RECEIVED
APR 3 0 2000
USGS/UTAH
HISTORICAL MAP ARCHIVES



P-DBE1-709-D-NBS1