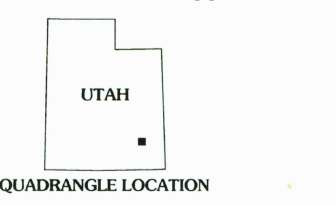
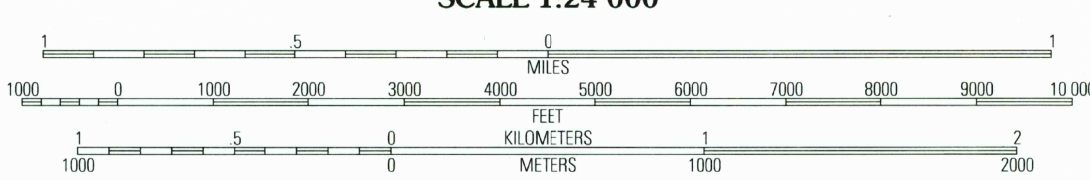



Produced by the United States Geological Survey 1985 Revision by USDA Forest Service 2001. Topography compiled 1978. Planimetry derived from imagery taken 1997 and other sources. Public Land Survey System and survey control current as of 2003. Boundaries current as of 2003.



Legend for highways and roads, including Interstate, U.S., State, County, National Forest, and National Forest Trail symbols and their corresponding line styles.

THIS MAP COMPLIES WITH NATIONAL MAP ACCURACY STANDARDS FOR SALE BY U.S. GEOLOGICAL SURVEY, P.O. BOX 25286, DENVER, COLORADO 80225. A FOLDER DESCRIBING TOPOGRAPHIC MAPS AND SYMBOLS IS AVAILABLE ON REQUEST.

Table with 8 columns and 2 rows listing adjacent 7.5-minute quadrangles and their corresponding map sheet numbers.

USGS LIBRARY - RESTON 3 1818 00503724 5

USGS Library Reston, VA. Topo Archive

