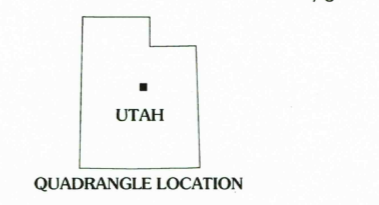
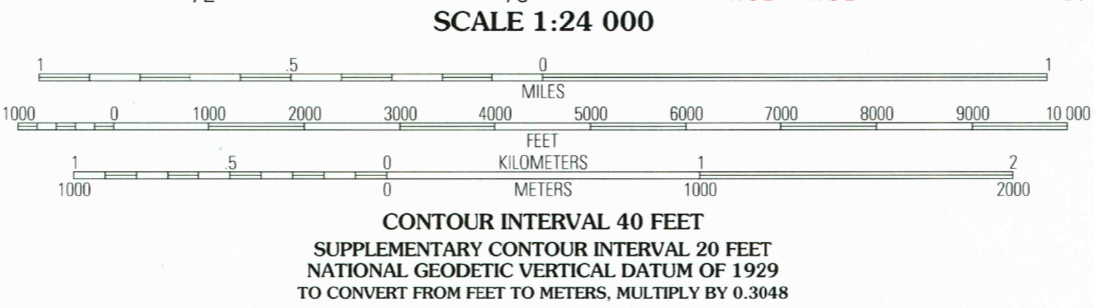
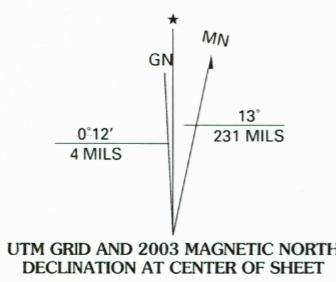


Produced by the United States Geological Survey 1978  
Revision by USDA Forest Service 2001  
Topography compiled 1963. Planimetry derived from imagery taken 1997 and other sources. Public Land Survey System and survey control current as of 2003. Boundaries current as of 2003.  
North American Datum of 1927 (NAD 27). Projection and 10 000-foot ticks: Utah coordinate system, central zone (Lambert conformal conic)  
Blue 1000-meter Universal Transverse Mercator ticks, zone 12  
North American Datum of 1983 (NAD 83) is shown by dashed corner ticks  
The values of the shift between NAD 27 and NAD 83 for 7.5-minute intersections are obtainable from National Geodetic Survey NADCON software  
Non-National Forest System lands within the National Forest  
Inholdings may exist in other National or State reservations  
This map is not a legal document. Public lands are subject to change and leasing, and may have access restrictions; check with appropriate offices. Obtain permission before entering private lands



QUADRANGLE LOCATION

|   |   |   |
|---|---|---|
| 1 | 2 | 3 |
| 4 | 5 | 6 |
| 7 | 8 |   |

ADJOINING 7.5' QUADRANGLES

**HIGHWAYS AND ROADS**

- Interstate:
- U. S. :
- State :
- County :
- National Forest, suitable for passenger cars :
- National Forest, suitable for high clearance vehicles :
- National Forest Trail :

**FAIRVIEW LAKES, UT 2001**

39111-F3-TF-024  
NIMA 3763 III NE-SERIES V897

USGS Library  
Reston, VA.  
Topo Archive



NOV 18 2004