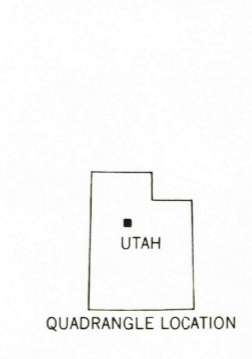
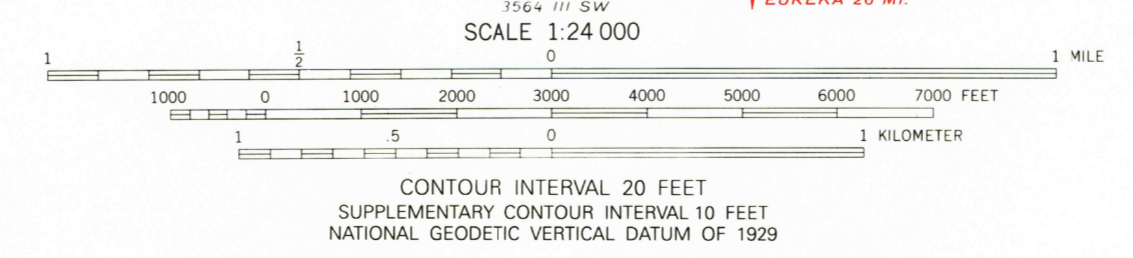
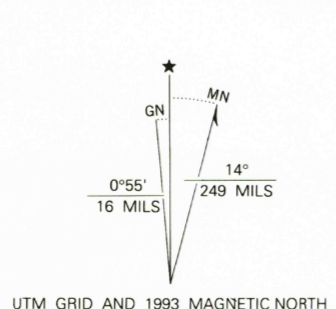


Produced by the United States Geological Survey  
Control by USGS and NOS/NOAA  
Compiled from aerial photographs taken 1970. Revised from aerial photographs taken 1987 and other sources. Field checked 1989. Map edited 1993.  
1927 North American Datum (NAD 27). Projection and 10,000-foot ticks: Utah Coordinate System, central zone (Lambert Conformal Conic).  
Blue 100-meter Universal Transverse Mercator ticks, zone 12 North American Datum of 1983 (NAD 83) is shown by dashed corner ticks. The values of the shift between NAD 27 and NAD 83 for 7.5-minute intersections are given in USGS Bulletin 1875.  
Fine red dashed lines indicate selected fence and field lines where generally visible on aerial photographs.



ROAD CLASSIFICATION

Primary highway, hard surface	Light-duty road, hard or improved surface
Secondary highway, hard surface	Unimproved road
Interstate Route	U. S. Route
	State Route



FAUST, UTAH  
40112-B4-TF-024

1993  
DMA 3564 III NW-SERIES V897

THIS MAP COMPLIES WITH NATIONAL MAP ACCURACY STANDARDS  
FOR SALE BY U. S. GEOLOGICAL SURVEY, DENVER, COLORADO 80225, OR RESTON, VIRGINIA 22092  
A FOLDER DESCRIBING TOPOGRAPHIC MAPS AND SYMBOLS IS AVAILABLE ON REQUEST