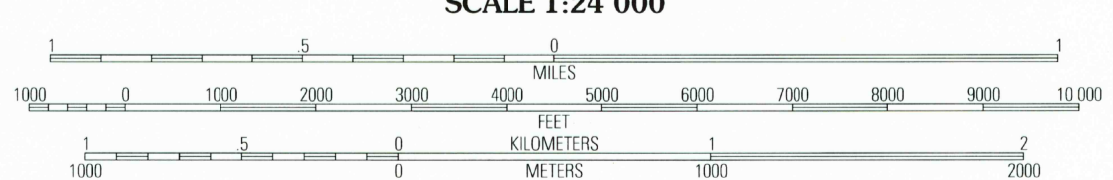
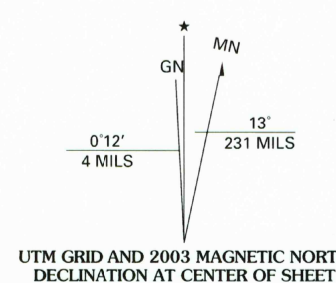


Produced by the United States Geological Survey 1976 Revision by USDA Forest Service 2001 Topography compiled 1964. Planimetry derived from imagery taken 1997 and other sources. Public Land Survey System and survey control current as of 2003. Boundaries current as of 2003 North American Datum of 1927 (NAD 27). Projection and 10 000-foot ticks: The values of the shift between NAD 27 and NAD 83 for 7.5-minute intersections are obtainable from National Geodetic Survey NADCON software Blue 1000-meter Universal Transverse Mercator ticks, zone 12 North American Datum of 1983 (NAD 83) is shown by dashed corner ticks The values of the shift between NAD 27 and NAD 83 for 7.5-minute intersections are obtainable from National Geodetic Survey NADCON software Non-National Forest System lands within the National Forest Inholdings may exist in other National or State reservations This map is not a legal document. Public lands are subject to change and leasing, and may have access restrictions; check with appropriate offices. Obtain permission before entering private lands



SCALE 1:24 000 CONTOUR INTERVAL 40 FEET SUPPLEMENTARY CONTOUR INTERVAL 20 FEET NATIONAL GEODETIC VERTICAL DATUM OF 1929 TO CONVERT FROM FEET TO METERS, MULTIPLY BY 0.3048

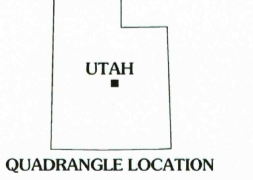


Table with 8 columns and 2 rows listing spot heights for various landmarks like Danish Knoll, Joes Valley Reservoir, Mahogany Point, Ferron Reservoir, The Cap, Heliotrope Mountain, Flagstaff Peak, and Ferron.

Legend for highways and roads, including symbols for Interstate, U.S. Highway, State Highway, National Forest, and National Forest Trail. Also includes a table for road composition and a note about National Forest lands.

FERRON CANYON, UT 2001 39111-B3-TF-024 NIMA 3762 III NE-SERIES V897

USGS Library Reston, VA. Topo Archive



NOV 03 2004