

Produced by the United States Geological Survey 1971 Revision by USDA Forest Service 2002

Topography compiled 1970. Planimetry derived from imagery taken 1998 and other sources. Public Land Survey System and survey control current as of 2002. Boundaries current as of 2002.

North American Datum of 1927 (NAD 27). Projection and 10 000-foot ticks: Utah coordinate system, south zone (Lambert conformal conic). Blue 1000-meter Universal Transverse Mercator ticks, zone 12.

North American Datum of 1983 (NAD 83) is shown by dashed corner ticks. The values of the shift between NAD 27 and NAD 83 for 7.5-minute intersections are obtainable from National Geodetic Survey NADCON software.

Non-National Forest System lands within the National Forest. Inholdings may exist in other National or State reservations. This map is not a legal document. Public lands are subject to change and leasing, and may have access restrictions; check with appropriate offices. Obtain permission before entering private lands.

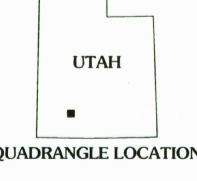
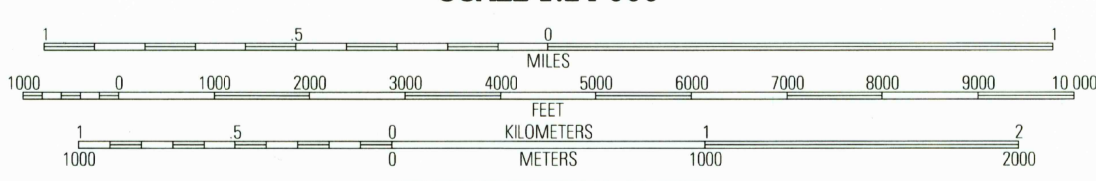
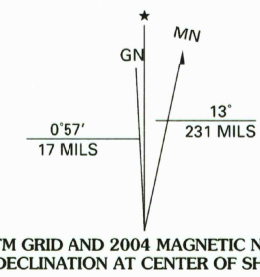


Table with 8 columns and 3 rows listing spot heights for various landmarks like Cottonwood Mountain and Pangatch NW.

Legend for highways and roads, including symbols for Interstate, U.S. Highway, State, and County roads, as well as National Forest trails.

THIS MAP COMPLIES WITH NATIONAL MAP ACCURACY STANDARDS FOR SALE BY U.S. GEOLOGICAL SURVEY, P.O. BOX 25286, DENVER, COLORADO 80225

USGS LIBRARY - RESTON 3 1818 00508875 0

USGS Library Reston, VA Topo Archive

