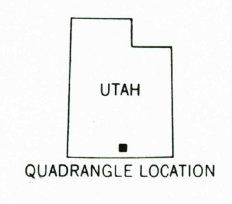
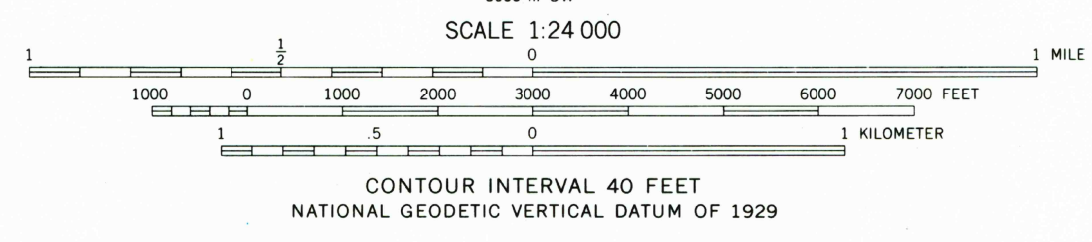
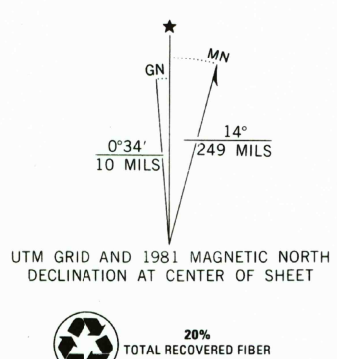


Mapped, edited, and published by the Geological Survey... Control by USGS and NOS/NOAA... Topography by photogrammetric methods from aerial photographs taken 1976. Field checked 1977. Map edited 1981... Projection and 10,000-foot grid ticks: Utah coordinate system, south zone (Lambert conformal conic) 1000-meter Universal Transverse Mercator grid, zone 12 1927 North American datum... To place on the predicted North American Datum 1983 move the projection lines 6 meters north and 66 meters east as shown by dashed corner ticks... Fine red dashed lines indicate selected fence lines



ROAD CLASSIFICATION table with symbols for Primary highway, Secondary highway, Interstate Route, U.S. Route, State Route, Light-duty road, and Unimproved road.

THIS MAP COMPLIES WITH NATIONAL MAP ACCURACY STANDARDS FOR SALE BY U.S. GEOLOGICAL SURVEY, P.O. BOX 25286, DENVER, COLORADO 80225 A FOLDER DESCRIBING TOPOGRAPHIC MAPS AND SYMBOLS IS AVAILABLE ON REQUEST

JUN 19 2005 FIVEMILE VALLEY, UTAH NW/4 PARRA 15' QUADRANGLE N3707.5-W1152.5/7.5



1981 DMA 3658 III NW-SERIES V897

USGS Library Reston, VA. Topo Archive

