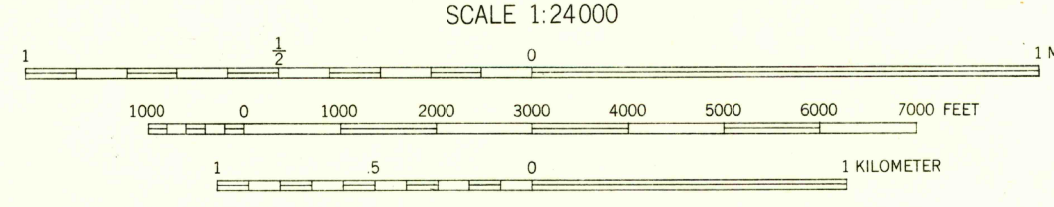
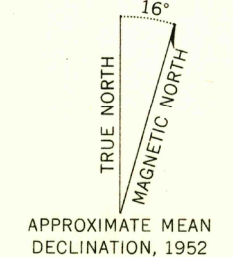


U.S.G.S.  
FILE COPY  
TOPOGRAPHIC DIVISION

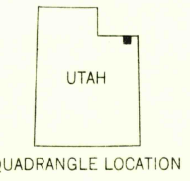
USGS Library  
Reston, VA  
Topo Archive

U.S.G.S.  
FILE COPY  
TOPOGRAPHIC DIVISION

Mapped, edited, and published by the Geological Survey  
Control by USGS  
Topography from aerial photographs by multiplex methods  
Aerial photographs taken 1950. Field check 1952  
Polyconic projection. 1927 North American datum  
10,000-foot grid based on Utah coordinate system, north zone  
Dashed land lines indicate approximate locations  
Unchecked elevations are shown in brown



USGS  
HISTORICAL FILE  
TOPOGRAPHIC DIVISION



ROAD CLASSIFICATION  
Heavy-duty 4 LANE 16 LANE Light-duty   
Medium-duty 4 LANE 16 LANE Unimproved dirt   
U.S. Route State Route

FLAMING GORGE, UTAH-WYO.  
N4052.5-W10930/7.5

1952

THIS MAP COMPLIES WITH NATIONAL MAP ACCURACY STANDARDS  
FOR SALE BY U. S. GEOLOGICAL SURVEY, FEDERAL CENTER, DENVER, COLORADO OR WASHINGTON 25, D. C.  
A FOLDER DESCRIBING TOPOGRAPHIC MAPS AND SYMBOLS IS AVAILABLE ON REQUEST

OCT 2 1 1955  
6420