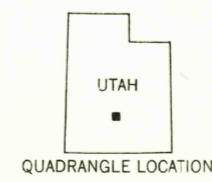
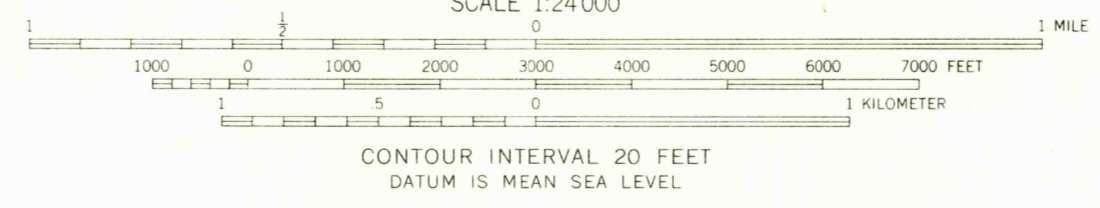
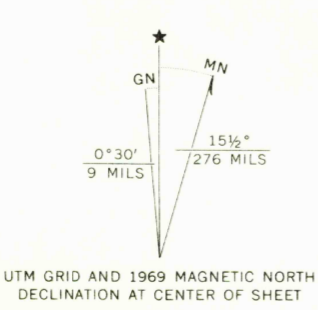




Mapped, edited, and published by the Geological Survey  
Control by USGS and USC&GS  
Topography by photogrammetric methods from aerial  
photographs taken 1967. Field checked 1969  
Polyconic projection: 1927 North American datum  
10,000-foot grid based on Utah coordinate system, south zone  
1000 meter Universal Transverse Mercator grid ticks,  
zone 12, shown in blue  
Fine red dashed lines represent selected fence lines



ROAD CLASSIFICATION  
Light-duty road, all weather, Unimproved road, fair or dry weather  
Improved surface -----

THIS MAP COMPLIES WITH NATIONAL MAP ACCURACY STANDARDS  
FOR SALE BY U. S. GEOLOGICAL SURVEY, DENVER, COLORADO 80225, OR WASHINGTON, D. C. 20242  
A FOLDER DESCRIBING TOPOGRAPHIC MAPS AND SYMBOLS IS AVAILABLE ON REQUEST

FLOSSIE KNOLL, UTAH  
N3807.5—W11145/7.5  
1969  
AMS 3660 III NE—SERIES V897

JAN 20 1972  
23/5  
USGS  
HISTORICAL FILE  
TOPOGRAPHIC DIVISION