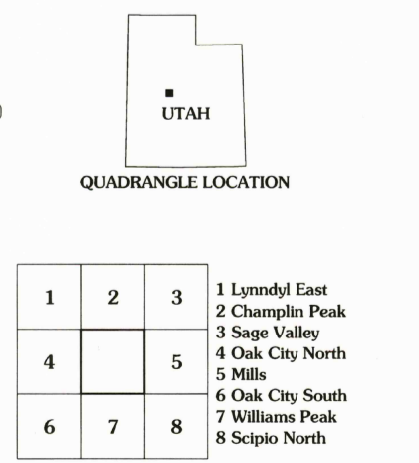
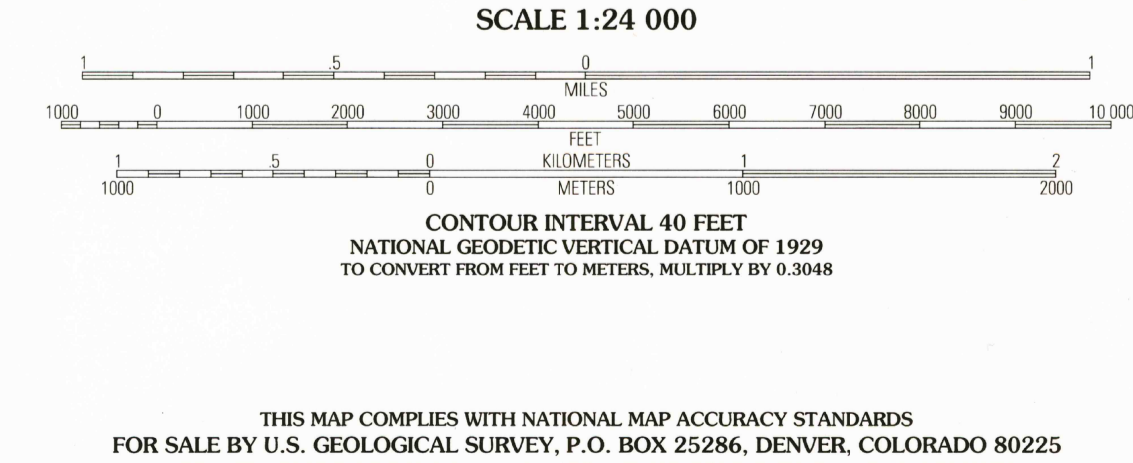
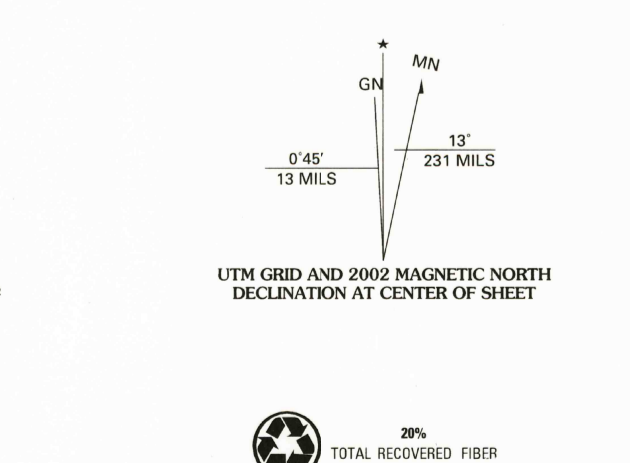


Produced by the United States Geological Survey 1985
Revision by USDA Forest Service 2001
Topography compiled 1979. Planimetry derived from imagery taken 1999 and other sources. Public Land Survey System and survey control current as of 2001
North American Datum of 1927 (NAD 27). Projection and 10 000-foot ticks: Utah coordinate system, central zone (Lambert conformal conic)
Blue 1000-meter Universal Transverse Mercator ticks, zone 12
North American Datum of 1983 (NAD 83) is shown by dashed corner ticks
The values of the shift between NAD 27 and NAD 83 for 7.5-minute intersections are obtainable from National Geographic Survey NADCON software
Non-National Forest System lands within the National Forest
Inholdings may exist in other National or State reservations
This map is not a legal land line or ownership document. Public lands are subject to change and leasing, and may have access restrictions; check with local offices. Obtain permission before entering private lands
Protracted Blocks (PB) are unsurveyed land of uncertain acreage



HIWAYS AND ROADS

Interstate	5	Primary highway	—
U. S.	100	Secondary highway	—
State	10	Light-duty road	—
County	100	Composition: Unspecified	—
National Forest, suitable for passenger cars	100	Paved	—
National Forest, suitable for high clearance vehicles	100	Gravel	—
National Forest Trail	100	Dirt	—
		Gravel	—
		Dirt	—
		Unimproved; 4 wheel drive	—
		Trail	—
		Gate; Barrier	—

FOOL CREEK PEAK, UT 2001
39112-D2-TF-024
NIMA 3562 1 NW-SERIES V897

RECEIVED
AUG 28 2003
USGS WLD
HISTORICAL MAP ARCHIVES



MAY 08 2003

THIS MAP COMPLIES WITH NATIONAL MAP ACCURACY STANDARDS
FOR SALE BY U.S. GEOLOGICAL SURVEY, P.O. BOX 25286, DENVER, COLORADO 80225
A FOLDER DESCRIBING TOPOGRAPHIC MAPS AND SYMBOLS IS AVAILABLE ON REQUEST

ADJOINING 7.5' QUADRANGLES

1	2	3	1 Lymndy East
			2 Champlin Peak
4	5		3 Sage Valley
			4 Oak City North
			5 Mills
			6 Oak City South
6	7	8	7 Williams Peak
			8 Scipio North

