
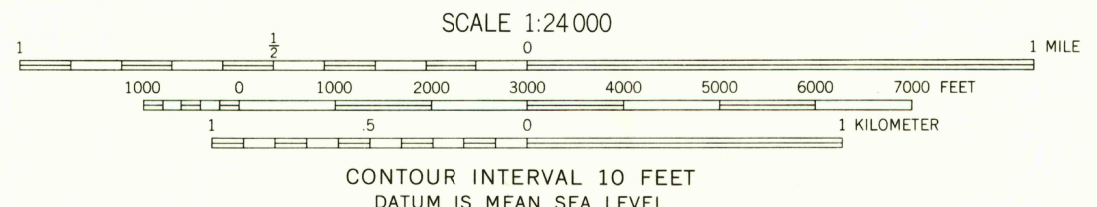
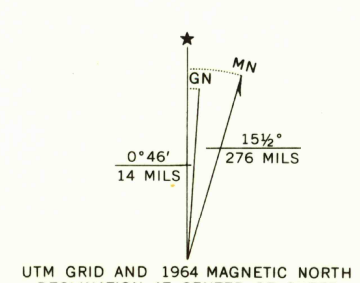


Mapped, edited, and published by the Geological Survey in cooperation with the Bureau of Reclamation in cooperation with the Bureau of Reclamation Control by USGS and USC&GS
Topography by photogrammetric methods from aerial photographs taken 1963. Field checked 1964
Polyconic projection. 1927 North American datum 10,000-foot grid based on Utah coordinate system, central zone 1000-meter Universal Transverse Mercator grid ticks, zone 12, shown in blue
Fine red dashed lines indicate selected fence lines



ROAD CLASSIFICATION

Heavy-duty	Light-duty
Medium-duty	Unimproved dirt

U.S. Route State Route

THIS MAP COMPLIES WITH NATIONAL MAP ACCURACY STANDARDS
FOR SALE BY U.S. GEOLOGICAL SURVEY, DENVER, COLORADO 80225, OR WASHINGTON, D.C. 20242
A FOLDER DESCRIBING TOPOGRAPHIC MAPS AND SYMBOLS IS AVAILABLE ON REQUEST

NOV 12 1965
276
U.S.G.S. FILE COPY TOPOGRAPHIC DIVISION
FORT DUCHESNE, UTAH
N4015-W10945/7.5
1964
AMS 4064 IV SE-SERIES V897