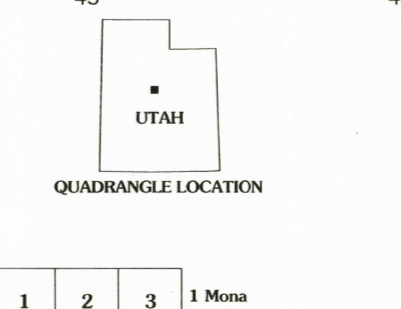
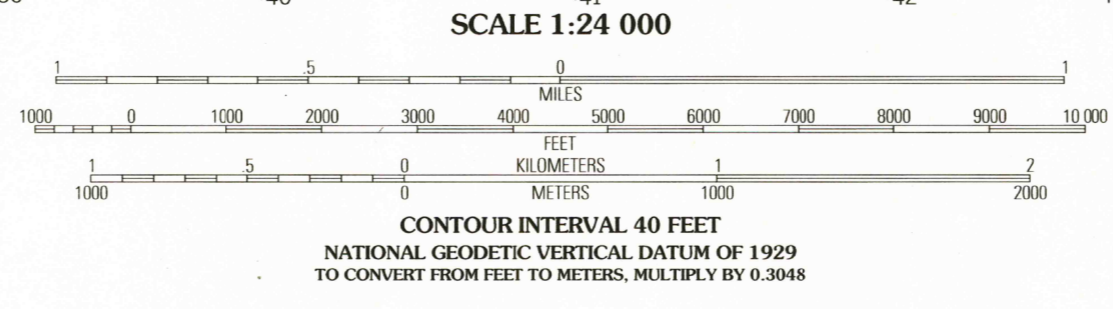
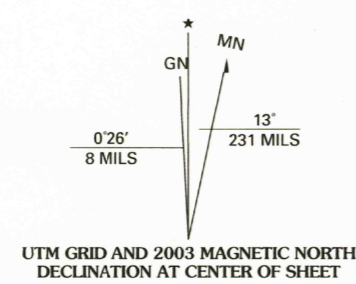


USGS Library Reston, VA. Topo Archive

ISSN 0-567-50052-2 9 780607 1870394

3 1818 00506494 2

Produced by the United States Geological Survey 1983 Revision by USDA Forest Service 2001 Topography compiled 1975. Planimetry derived from imagery taken 1997 and other sources. Public Land Survey System and survey control current as of 2003. Boundaries current as of 2003 North American Datum of 1927 (NAD 27). Projection and 10 000-foot ticks: Utah coordinate system, central zone (Lambert conformal conic) Blue 1000-meter Universal Transverse Mercator ticks, zone 12 North American Datum of 1983 (NAD 83) is shown by dashed corner ticks The values of the shift between NAD 27 and NAD 83 for 7.5-minute intersections are obtainable from National Geographic Survey NADCON software Non-National Forest System lands within the National Forest Inholdings may exist in other National or State reservations This map is not a legal document. Public lands are subject to change and leasing, and may have access restrictions; check with appropriate offices. Obtain permission before entering private lands Protected Blocks (PB) are unsurveyed land of uncertain acreage



- Interstate..... 5
U. S. 75
State 6
County 8
National Forest, suitable for passenger cars 10
National Forest, suitable for high clearance vehicles 12
National Forest Trail 384

- Primary highway
Secondary highway
Light-duty road
Composition: Unspecified...
Paved
Gravel
Dirt
Unimproved; 4 wheel drive
Trail
Gate; Barrier
HIGHWAYS AND ROADS

Table with 8 columns and 2 rows showing adjacent quadrangles. 1: Moa, 2: Nebo Basin, 3: Spencer Canyon, 4: Neigh, 5: Big Hollow, 6: Levan, 7: Fountain Green South, 8: Moroni.

THIS MAP COMPLIES WITH NATIONAL MAP ACCURACY STANDARDS FOR SALE BY U.S. GEOLOGICAL SURVEY, P.O. BOX 25286, DENVER, COLORADO 80225 A FOLDER DESCRIBING TOPOGRAPHIC MAPS AND SYMBOLS IS AVAILABLE ON REQUEST

FOUNTAIN GREEN NORTH, UT 2001 39111-F6-TF-024 NIMA 3663 II NW-SERIES V897

P 15 2009