
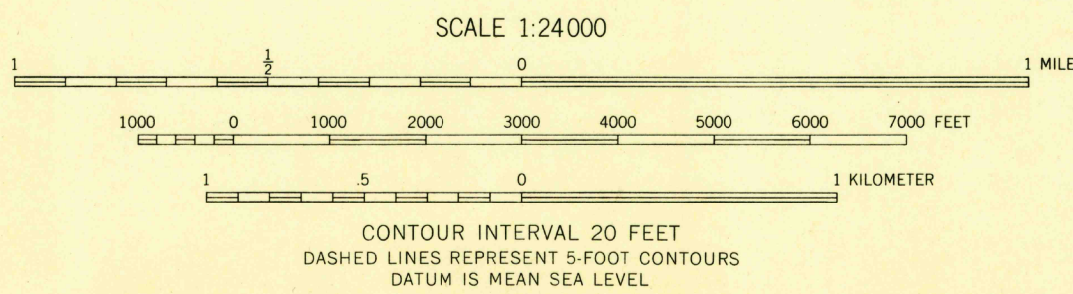
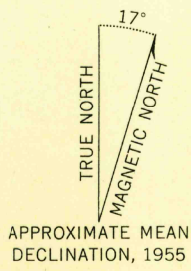


Mapped, edited, and published by the Geological Survey
Control by USGS
Topography from aerial photographs by multiplex methods
Aerial photographs taken 1954. Field check 1955
Polyconic projection. 1927 North American datum
10,000-foot grid based on Utah coordinate system, north zone
Dashed land lines indicate approximate locations



ROAD CLASSIFICATION			
Heavy-duty	Light-duty	Medium-duty	Unimproved dirt
U. S. Route	State Route		

FREMONT ISLAND, UTAH
N4107.5-W11215/7.5

1955

THIS MAP COMPLIES WITH NATIONAL MAP ACCURACY STANDARDS
FOR SALE BY U. S. GEOLOGICAL SURVEY, FEDERAL CENTER, DENVER, COLORADO OR WASHINGTON 25, D. C.
A FOLDER DESCRIBING TOPOGRAPHIC MAPS AND SYMBOLS IS AVAILABLE ON REQUEST

U.S. FILE TOPOGRAPHIC

U.S. FILE TOPOGRAPHIC

U.S. FILE TOPOGRAPHIC

AUG 24