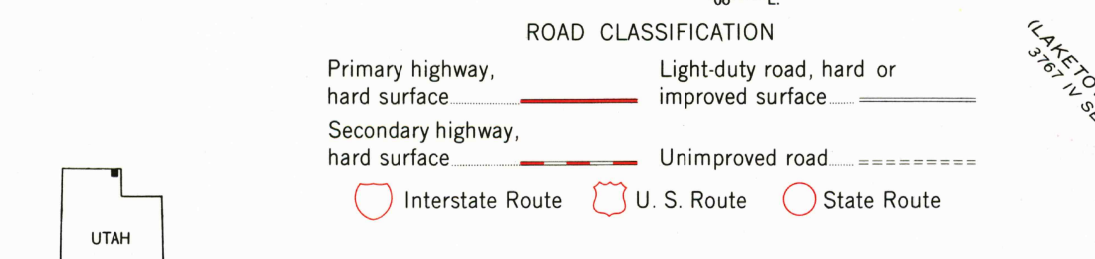
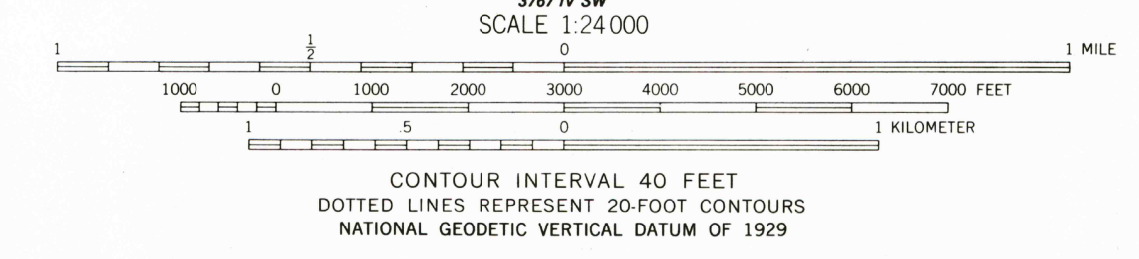
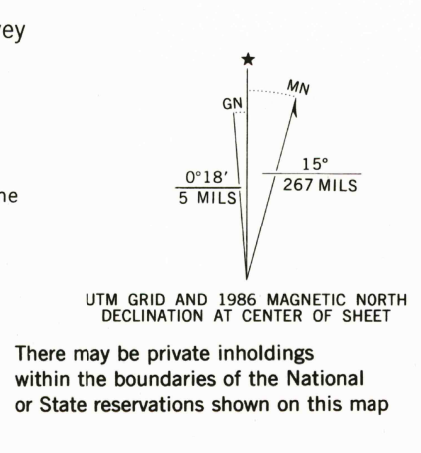




Mapped, edited, and published by the Geological Survey... Control by USGS and NOS/NOAA... Topography by photogrammetric methods from aerial photographs taken 1968. Field checked 1969... Polyconic projection: 1927 North American Datum 10,000-foot grid based on Utah coordinate system, north zone 1000-meter Universal Transverse Mercator grid ticks, zone 12, shown in blue... Fine red dashed lines indicate selected fence lines... Where omitted, land lines have not been established or are not shown because of insufficient data... To place on the predicted North American Datum 1983 move the projection lines 11 meters north and 64 meters east as shown by dashed corner ticks



Revisions shown in purple compiled from aerial photographs taken 1981 and other source data. Partial field check by U. S. Forest Service. Map edited 1986

GARDEN CITY, UTAH-IDAHO 41111-H4-TF-024 1969 PHOTOREVISED 1986 DMA 3767 IV NW-SERIES V897

RECEIVED MAY 3 1 1999 USGS MND HISTORICAL MAP ARCHIVES

