

Produced by the United States Geological Survey 1976
Revision by USDA Forest Service 2001

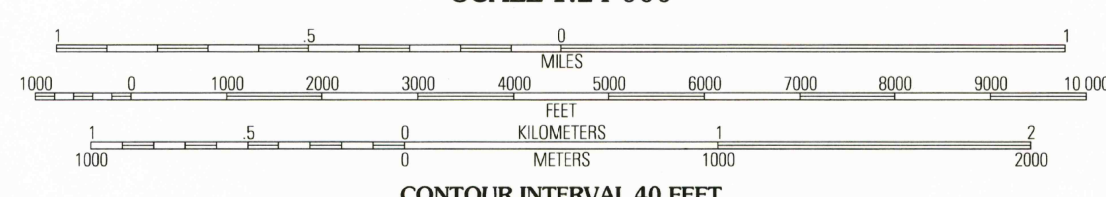
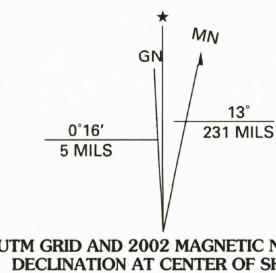
Topography compiled 1966. Planimetry derived from imagery taken 1997 and other sources. Public Land Survey System and survey control current as of 2001

North American Datum of 1927 (NAD 27). Projection and 10 000-foot ticks: Utah coordinate system, central and south zones (Lambert conformal conic) Blue 1000-meter Universal Transverse Mercator ticks, zone 12

North American Datum of 1983 (NAD 83) is shown by dashed corner ticks The values of the shift between NAD 27 and NAD 83 for 7.5-minute intersections are obtainable from National Geodetic Survey NADCON software

Non-National Forest System lands within the National Forest
Inholdings may exist in other National or State reservations

This map is not a legal land line or ownership document. Public lands are subject to change and leasing, and may have access restrictions; check with local offices. Obtain permission before entering private lands
Protracted Blocks (PB) are unsurveyed land of uncertain acreage



SCALE 1:24 000
CONTOUR INTERVAL 40 FEET
NATIONAL GEODETIC VERTICAL DATUM OF 1929
TO CONVERT FROM FEET TO METERS, MULTIPLY BY 0.3048




1	2	3	1 Hilgard Mountain
			2 Johns Peak
			3 Willow Springs
4		5	4 Forsyth Reservoir
			5 Solomons Temple
			6 Luma
			7 Flat Top
6	7	8	8 Cathedral Mountain

HIGHWAYS AND ROADS	
Interstate	1
U. S.	2
State	3
County	4
National Forest, suitable for passenger cars	5
National Forest, suitable for high clearance vehicles	6
National Forest Trail	7
Primary highway	8
Secondary highway	9
Light-duty road	10
Composition: Unspecified	11
Paved	12
Gravel	13
Dirt	14
Unimproved; 4 wheel drive	15
Trail	16
Gate; Barrier	17

GEYSER PEAK, UT
2001
38111-E4-TF-024
NIMA 3761 III SW-SERIES V897

RECEIVED
AUG 28 2003
JCSJ WMD
HISTORICAL MAP ARCHIVES



MAY 08 2003