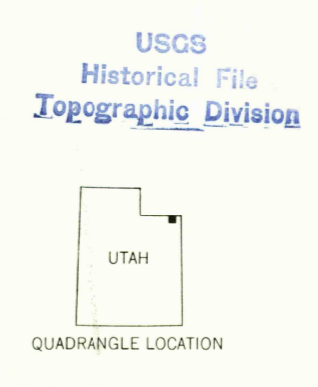

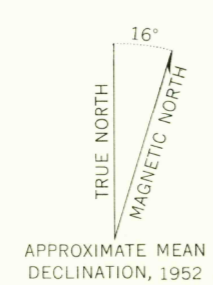




Mapped, edited, and published by the Geological Survey  
Control by USGS and USBR  
Topography from aerial photographs by photogrammetric methods  
Aerial photographs taken 1950. Field check 1952  
Polyconic projection. 1927 North American datum  
10,000 foot grid based on Utah coordinate system, north zone  
1000-meter Universal Transverse Mercator grid ticks,  
zone 12, shown in blue



ROAD CLASSIFICATION  
Light-duty ——— Unimproved dirt ———

U.S.G.S.  
FILE COPY  
GOSLIN MTN., UTAH  
N4052.5-W10915/7.5  
TOPOGRAPHIC DIVISION 1952

THIS MAP COMPLIES WITH NATIONAL MAP ACCURACY STANDARDS  
FOR SALE BY U. S. GEOLOGICAL SURVEY, DENVER 25, COLORADO OR WASHINGTON 25, D. C.  
A FOLDER DESCRIBING TOPOGRAPHIC MAPS AND SYMBOLS IS AVAILABLE ON REQUEST

406 - 6 1982

2200