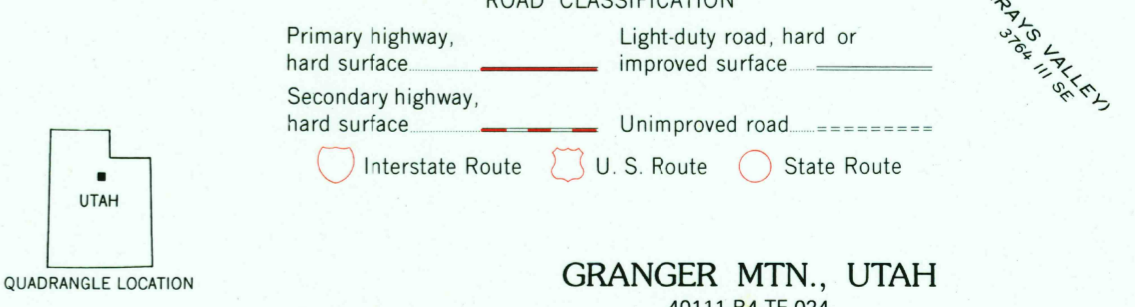
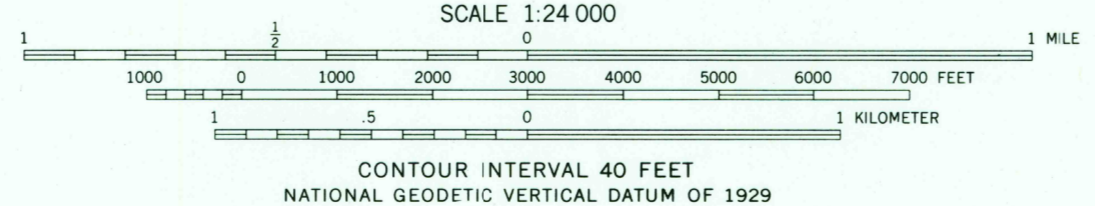
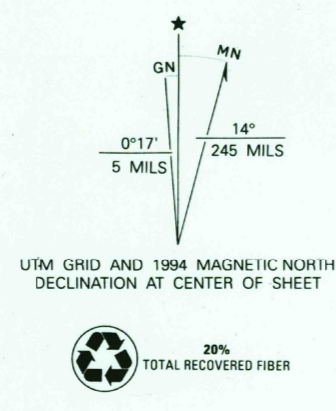




Produced by the United States Geological Survey... Control by USGS and NOS/NOAA... Compiled from aerial photographs taken 1963. Revised from aerial photographs taken 1987 and other sources. Field checked 1990. Map edited 1994.



GRANGER MTN., UTAH 40111-84-TF-024 1994 DMA 3764 III NW-SERIES V897

THIS MAP COMPLIES WITH NATIONAL MAP ACCURACY STANDARDS FOR SALE BY U.S. GEOLOGICAL SURVEY, P.O. BOX 25286, DENVER, COLORADO 80225

RECEIVED APR 30 2001 USGS/USDI HISTORICAL MAP ARCHIVES

