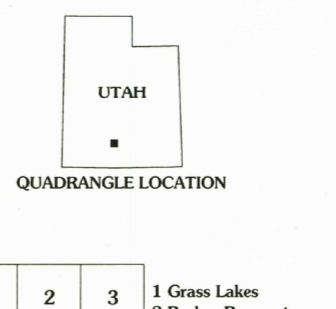
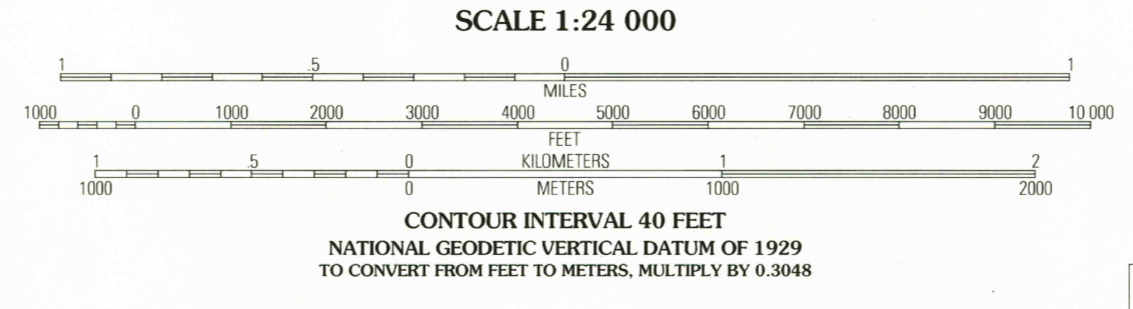
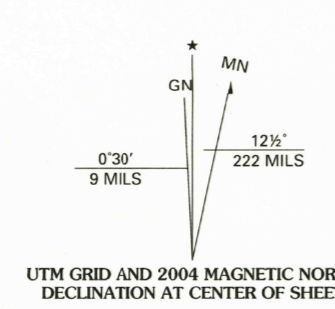


Produced by the United States Geological Survey 1976
Revision by USDA Forest Service 2002
Topography compiled 1958. Planimetry derived from imagery taken 1998 and other sources. Public Land Survey System and survey control current as of 2004. Boundaries current as of 2004.
North American Datum of 1927 (NAD 27). Projection and 10 000-foot ticks: Utah coordinate system, south zone (Lambert conformal conic) Blue 1000-meter Universal Transverse Mercator ticks, zone 12
North American Datum of 1983 (NAD 83) is shown by dashed corner ticks. The values of the shift between NAD 27 and NAD 83 for 7.5-minute intersections are obtainable from National Geodetic Survey NADCON software
Non-National Forest System lands within the National Forest
Inholdings may exist in other National or State reservations
This map is not a legal document. Public lands are subject to change and leasing, and may have access restrictions; check with appropriate offices. Obtain permission before entering private lands
Protracted Blocks (PB) are unsurveyed land of uncertain acreage



HIGHWAYS AND ROADS

Interstate	1, 2, 3, 4, 5, 6, 7, 8
U. S.	1, 2, 3, 4, 5, 6, 7, 8
State	1, 2, 3, 4, 5, 6, 7, 8
County	1, 2, 3, 4, 5, 6, 7, 8
National Forest, suitable for passenger cars	105
National Forest, suitable for high clearance vehicles	106
National Forest Trail	384

COMPOSITION

Primary highway	1
Secondary highway	2
Light-duty road	3
Composition: Unspecified	4
Paved	5
Gravel	6
Dirt	7
Unimproved; 4 wheel drive	8
Trail	9
Gate; Barrier	10

1	2	3	1 Grass Lakes
4	5	4	2 Barker Reservoir
6	7	5	3 Pinyon Lake
		6	4 Sweetwater Creek
		7	5 Wide Hollow Reservoir
		8	6 Pine Lake
			7 Upper Valley
			8 Canaan Creek

ADJOINING 7.5' QUADRANGLES

THIS MAP COMPLIES WITH NATIONAL MAP ACCURACY STANDARDS
FOR SALE BY U.S. GEOLOGICAL SURVEY, P.O. BOX 25286, DENVER, COLORADO 80225
A FOLDER DESCRIBING TOPOGRAPHIC MAPS AND SYMBOLS IS AVAILABLE ON REQUEST

GRIFFIN POINT, UT
2002
37111-G7-TF-024
NGA 3659 IV SE-SERIES V897

USGS Library
Reston, VA.
Topo Archive

