
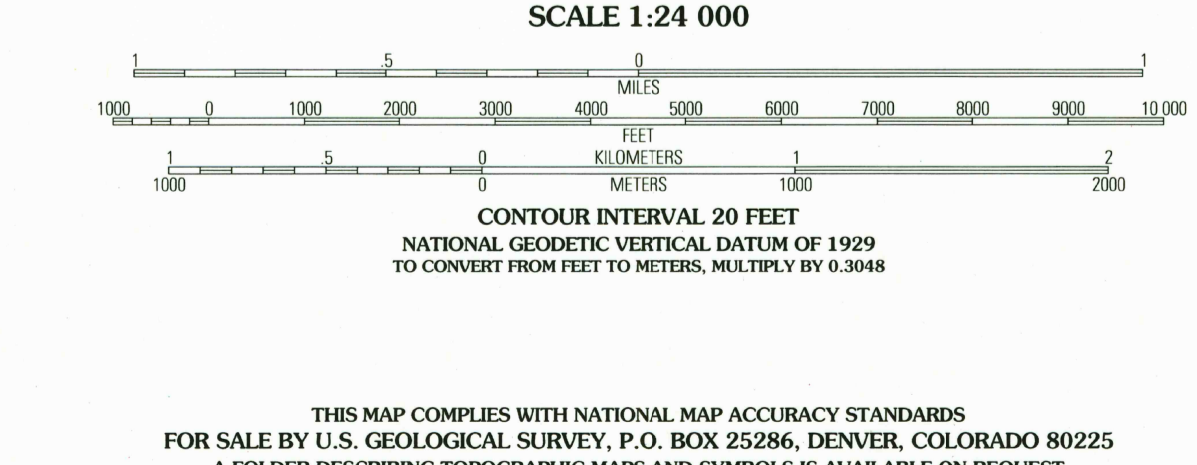



Produced by the United States Geological Survey 1966
Revision by USDA Forest Service 2002
Topography compiled 1964. Planimetry derived from imagery taken 1998 and other sources. Public Land Survey System and survey control current as of 2002. Boundaries current as of 2002.
North American Datum of 1927 (NAD 27). Projection and 10 000-foot ticks: Utah coordinate system, south zone (Lambert conformal conic). Blue 1000-meter Universal Transverse Mercator ticks, zone 12
North American Datum of 1983 (NAD 83) is shown by dashed corner ticks. The values of the shift between NAD 27 and NAD 83 for 7.5-minute intersections are obtainable from National Geodetic Survey NADCON software.
Non-National Forest System lands within the National Forest. Inholdings may exist in other National or State reservations.
This map is not a legal document. Public lands are subject to change and leasing, and may have access restrictions; check with appropriate offices. Obtain permission before entering private lands.



JUN 06 2005 **HIGHWAYS AND ROADS** **JUN 06 2006**

Interstate.....		Primary highway.....	
U. S.		Secondary highway.....	
State.....		Light-duty road.....	
County.....		Composition: Unspecified.....	
National Forest, suitable for passenger cars.....		Paved.....	
National Forest, suitable for high clearance vehicles.....		Gravel.....	
National Forest Trail.....		Dirt.....	
		Unimproved; 4 wheel drive.....	
		Trail.....	
		Gate; Barrier.....	

HATCH, UT 2002
37112-F4-TF-024
NGA 3559 III NW-SERIES V897

USGS Library
Reston, VA
Topo Archive

