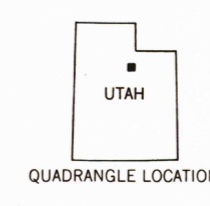
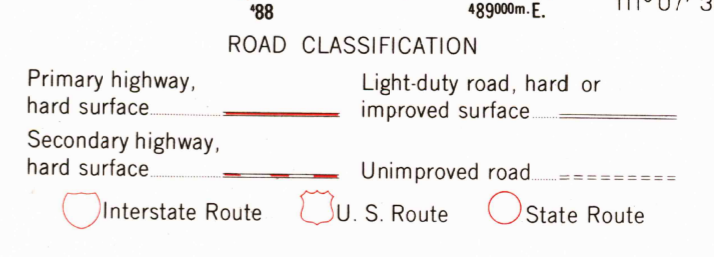
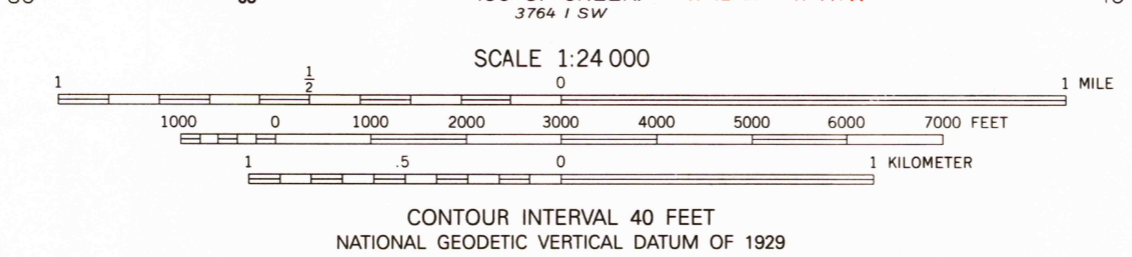
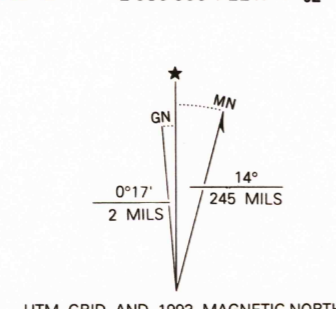


Produced by the United States Geological Survey  
Control by USGS and NOS/NOAA  
Compiled from aerial photographs taken 1963. Revised from aerial photographs taken 1987 and other sources. Fields checked 1990. Map edited 1993.  
1927 North American Datum (NAD 27). Projection and 10000-foot ticks: Utah Coordinate System, central zone (Lambert Conformal Conic).  
Blue 1000-meter Universal Transverse Mercator ticks, zone 12.  
North American Datum of 1983 (NAD 83) is shown by dashed corner ticks. The values of the shift between NAD 27 and NAD 83 for 7.5 minute intersections are given in USGS Bulletin 1975.  
There may be private inholdings within the boundaries of the National or State reservations shown on this map.



THIS MAP COMPLIES WITH NATIONAL MAP ACCURACY STANDARDS  
FOR SALE BY U. S. GEOLOGICAL SURVEY, DENVER, COLORADO 80225, OR RESTON, VIRGINIA 22092  
A FOLDER DESCRIBING TOPOGRAPHIC MAPS AND SYMBOLS IS AVAILABLE ON REQUEST

HEBER MOUNTAIN, UTAH  
40111-D2-TF-024  
1993

DMA 3764 1 NW-SERIES V897

