

Mapped, edited, and published by the Geological Survey

Control by USGS and USC&GS

Topography from aerial photographs by multiplex methods

Aerial photographs taken 1953. Field check 1955


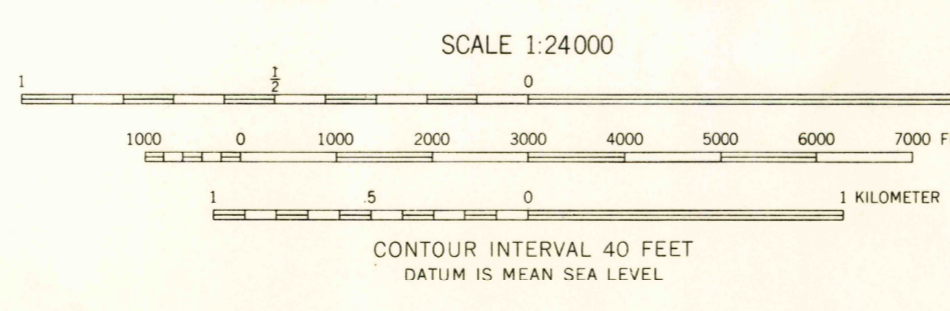
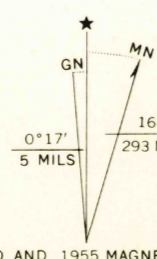
Polyconic projection. 1927 North American datum

10,000-foot grids based on Utah coordinate system, central and north zones

Red tint indicates areas in which only landmark buildings are shown

Dashed land lines indicate approximate locations

1000-meter Universal Transverse Mercator grid ticks, zone 12, shown in blue



ROAD CLASSIFICATION

Heavy-duty	Light-duty
Medium-duty	Unimproved dirt
U.S. Route	State Route

THIS MAP COMPLIES WITH NATIONAL MAP ACCURACY STANDARDS
FOR SALE BY U. S. GEOLOGICAL SURVEY, DENVER 25, COLORADO OR WASHINGTON 25, D. C.
A FOLDER DESCRIBING TOPOGRAPHIC MAPS' SYMBOLS IS AVAILABLE ON REQUEST

U.S.G.S. HEBER, UTAH
N 4030-W11122.5/7.5
1955
TOPOGRAPHIC DIVISION

DEC 4 1964
2585