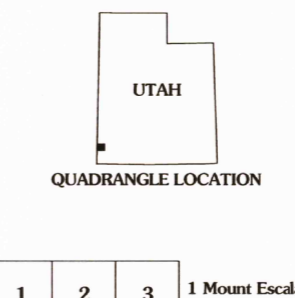
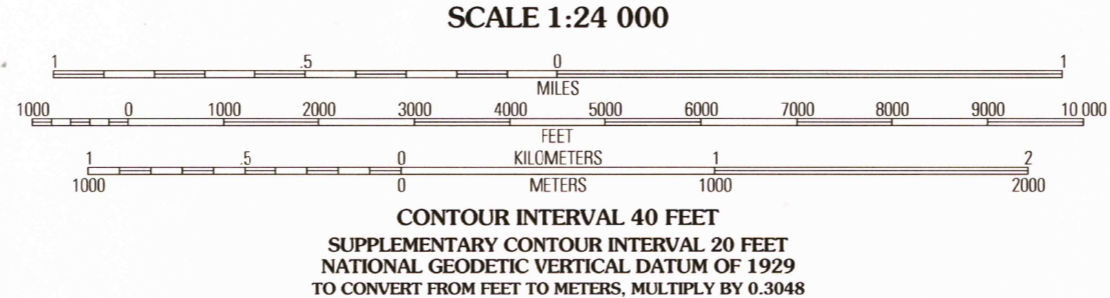



Produced by the United States Geological Survey 1972  
Revision by USDA Forest Service 2002  
Topography compiled 1972. Planimetry derived from imagery taken 1998 and other sources. Public Land Survey System and survey control current as of 2004. Boundaries current as of 2004.  
North American Datum of 1927 (NAD 27). Projection and 10 000-foot ticks: Utah coordinate system, south zone (Lambert conformal conic).  
Blue 1000-meter Universal Transverse Mercator ticks, zone 12  
North American Datum of 1983 (NAD 83) is shown by dashed corner ticks. The values of the shift between NAD 27 and NAD 83 for 7.5-minute intersections are obtainable from National Geodetic Survey NADCON software.  
Non-National Forest System lands within the National Forest  
Inholdings may exist in other National or State reservations  
This map is not a legal document. Public lands are subject to change and leasing, and may have access restrictions; check with appropriate offices. Obtain permission before entering private lands.



**HIGHWAYS AND ROADS**

Interstate	5	Primary highway	Red line
U. S.	101	Secondary highway	Red dashed line
State	79	Light-duty road	Black dashed line
County	6	Composition: Unspecified	Black solid line
National Forest, suitable for passenger cars	105	Paved	Black solid line with dots
National Forest, suitable for high clearance vehicles	106	Gravel	Black solid line with dashes
National Forest Trail	304	Dirt	Black solid line with long dashes
		Unimproved; 4 wheel drive	Black solid line with short dashes
		Trail	Black solid line with very short dashes
		Gate; Barrier	Black solid line with vertical bars

1	2	3	1 Mount Escalante
4	5	4	2 Pion Point
6	7	8	3 Beryl Junction
			4 Water Canyon Peak
			5 Enterprise
			6 Goldenville
			7 Maple Ridge
			8 Central West

THIS MAP COMPLIES WITH NATIONAL MAP ACCURACY STANDARDS  
FOR SALE BY U.S. GEOLOGICAL SURVEY, P.O. BOX 25286, DENVER, COLORADO 80225  
A FOLDER DESCRIBING TOPOGRAPHIC MAPS AND SYMBOLS IS AVAILABLE ON REQUEST

HEBRON, UT  
2002

37113-E7-TF-024  
NGA 3259 III SE-SERIES V897

USGS Library  
Reston, VA.  
Topo Archive

