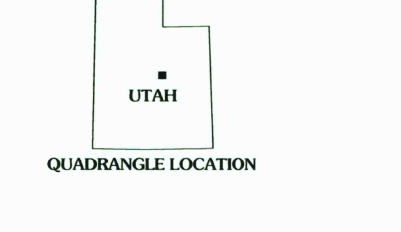
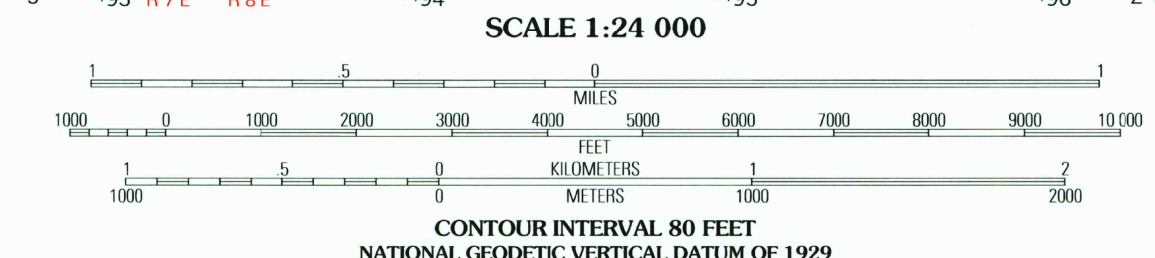



Produced by the United States Geological Survey 1978
Revision by USDA Forest Service 2001
Topography compiled 1970. Planimetry derived from imagery taken 1997 and other sources. Public Land Survey System and survey control current as of 2003. Boundaries current as of 2003.
North American Datum of 1927 (NAD 27). Projection and 10 000-foot ticks: Utah coordinate system, central zone (Lambert conformal conic); Blue 1000-meter Universal Transverse Mercator ticks, zone 12
North American Datum of 1983 (NAD 83) is shown by dashed corner ticks
The values of the shift between NAD 27 and NAD 83 for 7.5-minute intersections are obtainable from National Geodetic Survey NADCON software
Non-National Forest System lands within the National Forest
Inholdings may exist in other National or State reservations
This map is not a legal document. Public lands are subject to change and leasing, and may have access restrictions; check with appropriate offices. Obtain permission before entering private lands



1	2	3	1 Canfield Mountain
4	5	3 Pinnacle Peak	
6	7	4 Ribba Canyon	
		5 Poison Spring Bench	
		6 Mahogany Point	
		7 Red Point	
		8 Huntington	

HIGHWAYS AND ROADS

Interstate	5	Primary highway	—
U. S.	163	Secondary highway	—
State	163	Light-duty road	—
County	6	Composition: Unspecified	—
National Forest, suitable for passenger cars	163	Paved	—
National Forest, suitable for high clearance vehicles	163	Gravel	—
National Forest Trail	384	Dirt	—
		Unimproved; 4 wheel drive	—
		Trail	—
		Gate; Barrier	—

THIS MAP COMPLIES WITH NATIONAL MAP ACCURACY STANDARDS
FOR SALE BY U.S. GEOLOGICAL SURVEY, P.O. BOX 25286, DENVER, COLORADO 80225
A FOLDER DESCRIBING TOPOGRAPHIC MAPS AND SYMBOLS IS AVAILABLE ON REQUEST

USGS LIBRARY - RESTON
3 1818 00422752 4
HIAWATHA, UT 2001
39111-D1-TF-024
NMA 37621 NE-SERIES V897

USGS Library
Reston, VA.
Topo Archive



NOV 03 2004