



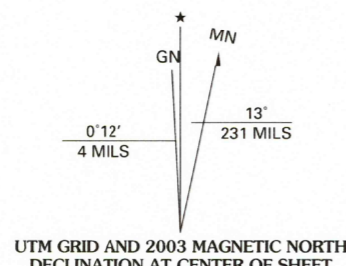
Produced by the United States Geological Survey 1978  
Revision by USDA Forest Service 2001

Topography compiled 1963. Planimetry derived from imagery taken 1997 and other sources. Public Land Survey System and survey control current as of 2003. Boundaries current as of 2003.

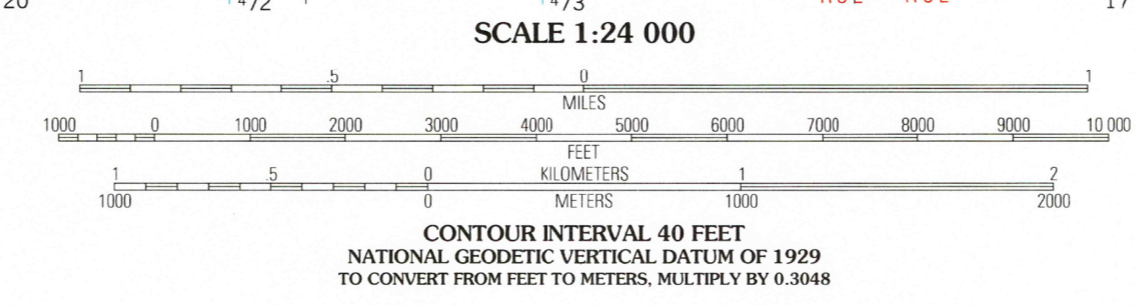
North American Datum of 1927 (NAD 27). Projection and 10 000-foot ticks: Utah coordinate system, central zone (Lambert conformal conic). Blue 1000-meter Universal Transverse Mercator ticks, zone 12.

North American Datum of 1983 (NAD 83) is shown by dashed corner ticks. The values of the shift between NAD 27 and NAD 83 for 7.5-minute intersections are obtainable from National Geodetic Survey NADCON software.

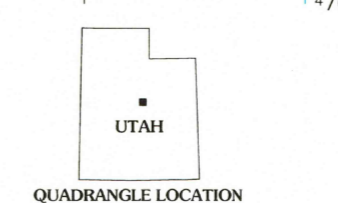
Non-National Forest System lands within the National Forest. Inholdings may exist in other National or State reservations. This map is not a legal document. Public lands are subject to change and leasing, and may have access restrictions; check with appropriate offices. Obtain permission before entering private lands.



UTM GRID AND 2003 MAGNETIC NORTH DECLINATION AT CENTER OF SHEET



THIS MAP COMPLIES WITH NATIONAL MAP ACCURACY STANDARDS  
FOR SALE BY U.S. GEOLOGICAL SURVEY, P.O. BOX 25286, DENVER, COLORADO 80225  
A FOLDER DESCRIBING TOPOGRAPHIC MAPS AND SYMBOLS IS AVAILABLE ON REQUEST



QUADRANGLE LOCATION

1	2	3	1 Fairview 2 Fairview Lakes 3 Scofield
4	5	6	4 Mount Pleasant 5 Candlish Mountain 6 Spring City
6	7	8	7 South Tent Mountain 8 Rilda Canyon

**HIGHWAYS AND ROADS**

Interstate	.....	Primary highway	.....
U. S.	.....	Secondary highway	.....
State	.....	Light-duty road	.....
County	.....	Composition: Unspecified	.....
National Forest, suitable for passenger cars	.....	Paved	.....
National Forest, suitable for high clearance vehicles	.....	Gravel	.....
National Forest Trail	.....	Dirt	.....
		Unimproved: 4 wheel drive	.....
		Trail	.....
		Gate: Barrier	.....

**HUNTINGTON RESERVOIR, UT**  
2001  
39111-E3-1F-024  
NIMA 3763 III SE-SERIES V897

ISBN 0-607-91999-X  
9 780607 199998

3 1818 0056490 0

APR 15 2005