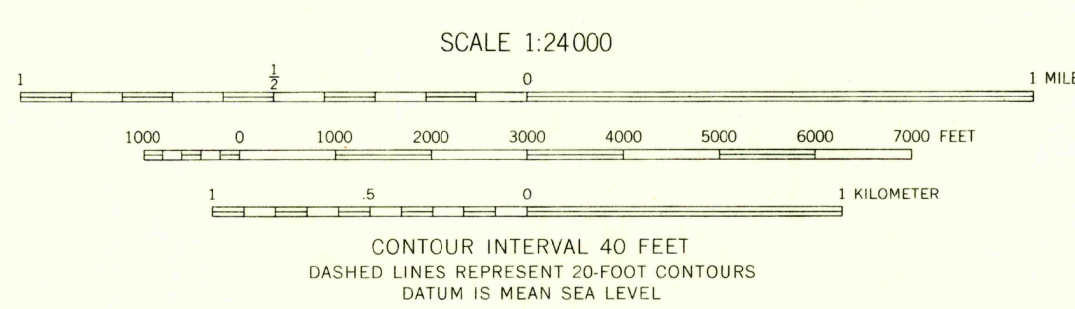
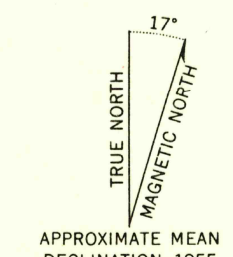




U.S.G.S.  
FILE COPY  
TOPOGRAPHIC DIVISION

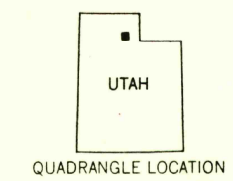
Mapped, edited, and published by the Geological Survey  
Control by USGS, USCGS, and USBR  
Topography by plane-table surveys 1926 and by photogrammetric methods  
Culture and drainage compiled from aerial photographs taken 1953. Contour revision and field check 1955  
Polyconic projection. 1927 North American datum  
10,000-foot grid based on Utah coordinate system, north zone  
Dashed land lines indicate approximate locations



USGS  
Historical File  
Topographic Division

ROAD CLASSIFICATION

Heavy-duty	Light-duty
Medium-duty	Unimproved dirt
U.S. Route	State Route



U.S.G.S.  
FILE COPY  
TOPOGRAPHIC DIVISION

HUNTSVILLE, UTAH  
N4115-W1145/7.5

THIS MAP COMPLIES WITH NATIONAL MAP ACCURACY STANDARDS  
FOR SALE BY U. S. GEOLOGICAL SURVEY, FEDERAL CENTER, DENVER, COLORADO OR WASHINGTON 25, D. C.  
A FOLDER DESCRIBING TOPOGRAPHIC MAPS AND SYMBOLS IS AVAILABLE ON REQUEST

1955

OCT 29 1956

2135