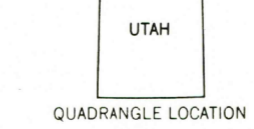
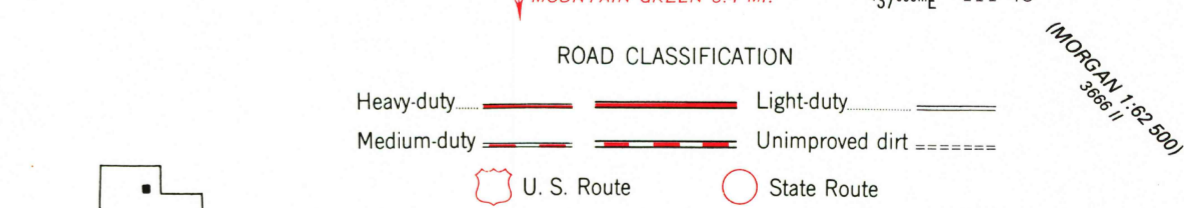
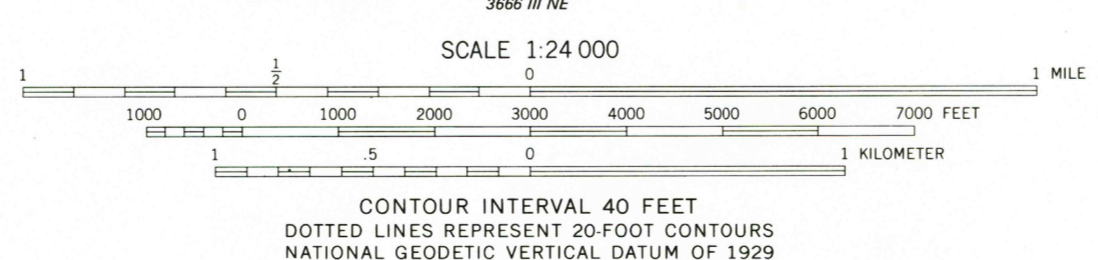
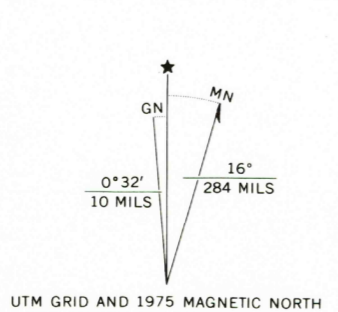


Mapped, edited, and published by the Geological Survey  
Control by USGS, NOS/NOAA, and USBR  
Topography by plane-table surveys 1926 and by photogrammetric methods  
Culture and drainage compiled from aerial photographs  
taken 1953. Contour revision and field check 1955  
Polyconic projection. 1927 North American datum  
10,000-foot grid based on Utah coordinate system, north zone  
1000-meter Universal Transverse Mercator grid ticks,  
zone 12, shown in blue  
Dashed land lines indicate approximate locations  
Revisions shown in purple compiled from aerial photographs  
taken 1975. This information not field checked



THIS MAP COMPLIES WITH NATIONAL MAP ACCURACY STANDARDS  
FOR SALE BY U. S. GEOLOGICAL SURVEY, DENVER, COLORADO 80225, OR RESTON, VIRGINIA 22092  
A FOLDER DESCRIBING TOPOGRAPHIC MAPS AND SYMBOLS IS AVAILABLE ON REQUEST

USGS  
Historical File  
Topographic Division  
HUNTSVILLE, UTAH  
N4115-W1145/7.5  
1955  
PHOTOREVISED 1975  
AMS 3666 IV SW—SERIES V897

OCT 31 1978

3200