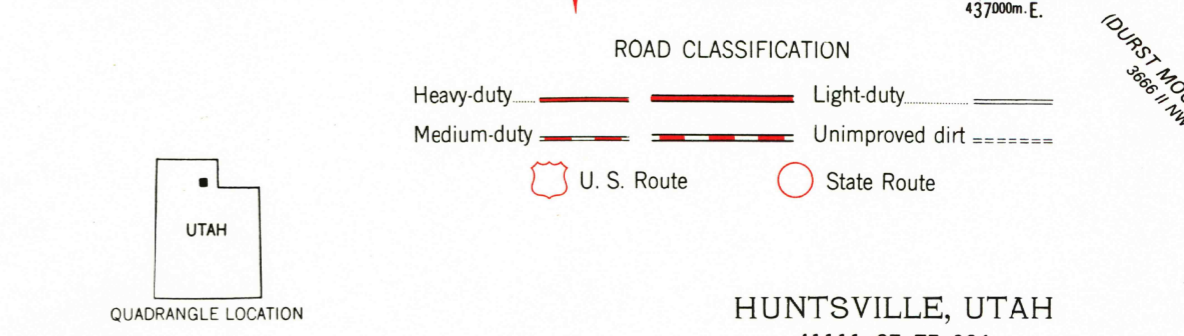
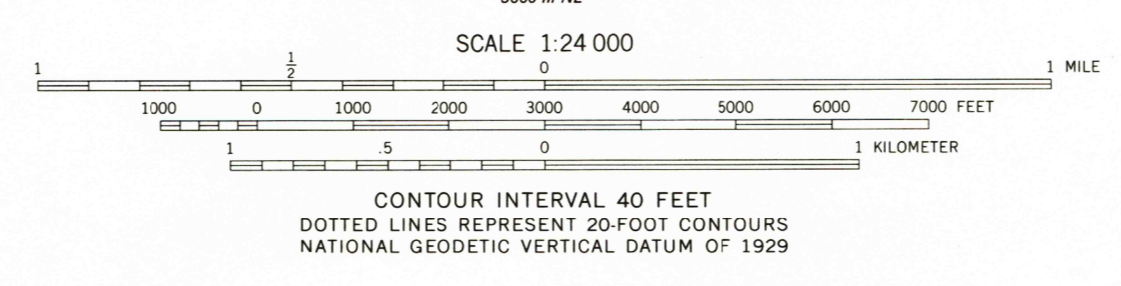
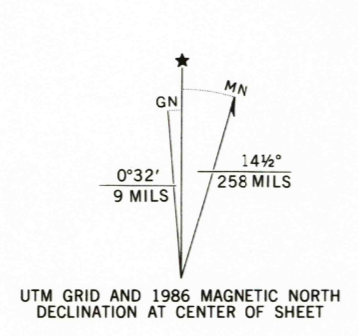


Mapped, edited, and published by the Geological Survey
Control by USGS, NOS/NOAA, and USBR
Topography by planetable surveys 1926 and by photogrammetric methods
Culture and drainage compiled from aerial photographs
taken 1953. Contour revision and field check 1955
Polyconic projection. 1927 North American Datum
10,000-foot grid based on Utah coordinate system, north zone
1000-meter Universal Transverse Mercator grid,
zone 12
Dashed land lines indicate approximate locations
To place on the predicted North American Datum 1983
move the projection lines 10 meters north and
65 meters east as shown by dashed corner ticks
There may be private inholdings within the boundaries
of the National or State reservations shown on this map



THIS MAP COMPLIES WITH NATIONAL MAP ACCURACY STANDARDS
FOR SALE BY U.S. GEOLOGICAL SURVEY, DENVER, COLORADO 80225, OR RESTON, VIRGINIA 22092
A FOLDER DESCRIBING TOPOGRAPHIC MAPS AND SYMBOLS IS AVAILABLE ON REQUEST

HUNTSVILLE, UTAH
41111-C7-TF-024
1955
PHOTOREVISED 1986
DMA 3666 IV SE-SERIES V897