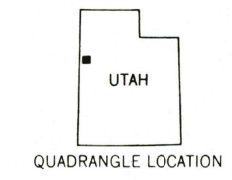

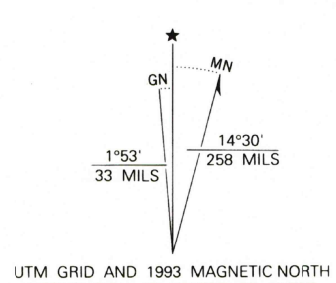


Produced by the United States Geological Survey
in cooperation with the Utah Geological Survey
Control by USGS and NOS/NOAA
Compiled from aerial photographs taken 1973. Field checked 1973
North American Datum of 1927 (NAD 27). Projection and
10 000-foot grid ticks: Utah Coordinate System,
central zone (Lambert Conformal Conic)
1000-meter Universal Transverse Mercator grid ticks, zone 12
shown in blue
The difference between NAD 27 and North American Datum of
1983 (NAD 83) for 7.5 minute intersections is given in USGS
Bulletin 1875. The NAD 83 is shown by dashed corner ticks
There may be private inholdings within the boundaries of the
National or State reservations shown on this map
Photospctored from 1991 source; no major culture
or drainage changes observed. Names verified 1993



ROAD CLASSIFICATION

Primary highway, hard surface	Light-duty road, hard or improved surface
Secondary highway, hard surface	Unimproved road
Interstate Route	U. S. Route
	State Route

THIS MAP COMPLIES WITH NATIONAL MAP ACCURACY STANDARDS
FOR SALE BY U.S. GEOLOGICAL SURVEY, DENVER, COLORADO 80225, OR RESTON, VIRGINIA 22092
A FOLDER DESCRIBING TOPOGRAPHIC MAPS AND SYMBOLS IS AVAILABLE ON REQUEST



IBAPAH, UTAH
40113-AB-TF-024
1973
MINOR REVISION 1993
DMA 3264 III SW-SERIES V897