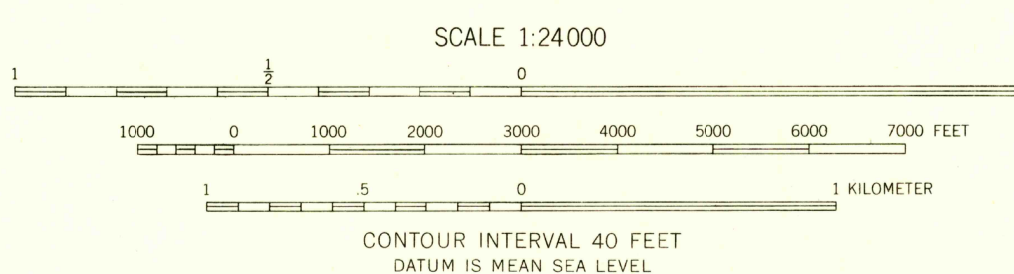
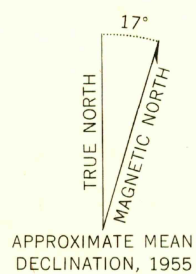
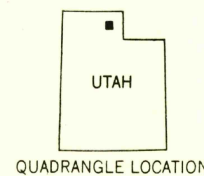


Mapped, edited, and published by the Geological Survey
Control by USGS
Topography from aerial photographs by photogrammetric methods
Aerial photographs taken 1953-54. Field check 1955
Polyconic projection. 1927 North American datum
10,000-foot grid based on Utah coordinate system, north zone
Dashed land lines indicate approximate locations



USGS
Historical File
Topographic Division



ROAD CLASSIFICATION
Heavy-duty ——— Light-duty ———
Medium-duty ——— Unimproved dirt ———
U. S. Route ——— State Route ———

JAMES PEAK, UTAH
N4122.5-W11145/7.5

1955

NOV 7 1956

2050