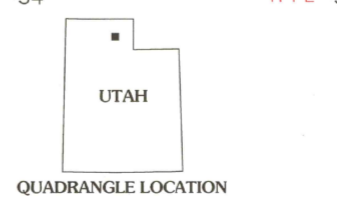
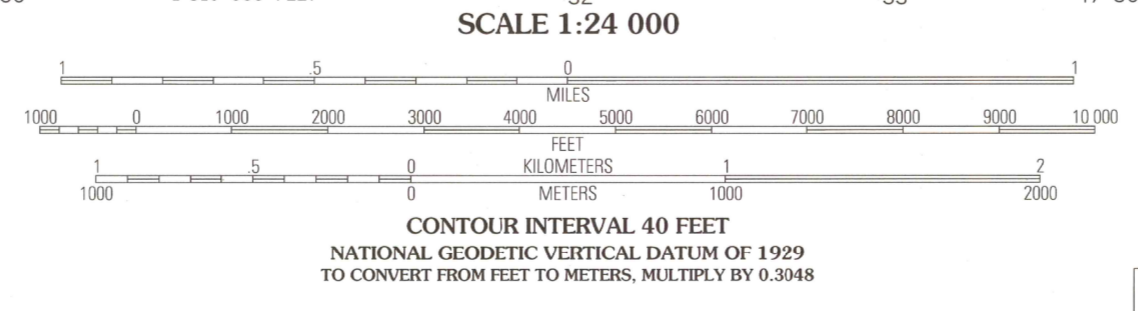
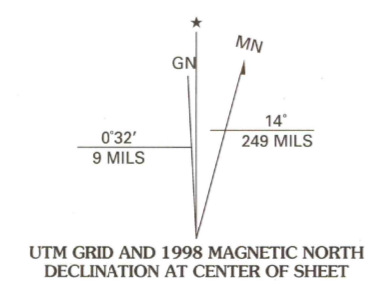


RECEIVED  
NOV 3 0 2001  
USGS/USFWS  
HISTORICAL MAP ARCHIVES



Produced by the United States Geological Survey 1991  
Revision by USDA Forest Service 1998  
Topography compiled 1954. Planimetry derived from imagery taken 1997 and other sources. Public Land Survey System and survey control current as of 1998  
North American Datum of 1927 (NAD 27). Projection and 10 000-foot ticks: Utah coordinate system, north zone (Lambert conformal conic)  
Blue 1000-meter Universal Transverse Mercator ticks, zone 12  
North American Datum of 1983 (NAD 83) is shown by dashed corner ticks  
The values of the shift between NAD 27 and NAD 83 for 7.5-minute intersections are obtainable from National Geodetic Survey NADCON software  
Non-National Forest System lands within the National Forest  
Inholdings may exist in other National or State reservations  
This map is not a legal land line or ownership document. Public lands are subject to change and leasing, and may have access restrictions; check with local offices. Obtain permission before entering private lands



QUADRANGLE LOCATION

1	2	3
4	5	6
7	8	

1 Mount Pisgah  
2 Paradise  
3 Paradise Reservoir  
4 Mantua  
5 Sharp Mountain  
6 North Ogden  
7 Hansville  
8 Browns Hole

ADJOINING 7.5' QUADRANGLES

HIGHWAYS AND ROADS

Interstate		Primary highway	
U. S.		Secondary highway	
State		Light-duty road	
County		Composition: Unspecified	
National Forest, suitable for passenger cars		Paved	
National Forest, suitable for high clearance vehicles		Gravel	
National Forest Trail		Dirt	
		Unimproved; 4 wheel drive	
		Trail	
		Gate; Barrier	

**JAMES PEAK, UT**  
1998  
NIMA 3666 IV NE-SERIES V897