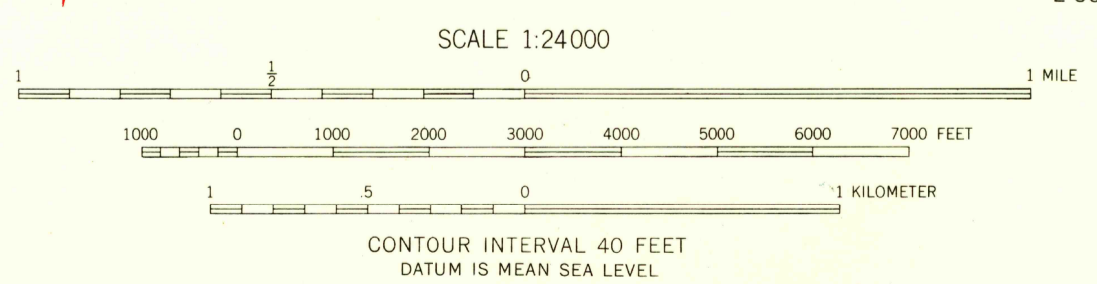
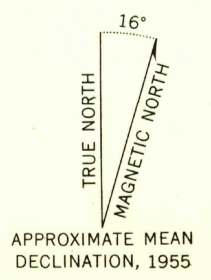




USGS  
FILE COPY  
TOPOGRAPHIC DIVISION

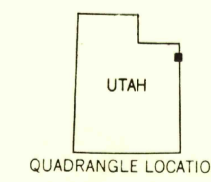
USGS  
FILE COPY  
TOPOGRAPHIC DIVISION

Mapped, edited, and published by the Geological Survey  
Control by USGS and USC&GS  
Topography from aerial photographs by multiplex methods  
Aerial photographs taken 1954. Advance field check 1955  
Polyconic projection. 1927 North American datum  
10,000-foot grid based on Utah coordinate system, central zone  
and Colorado coordinate system, north zone  
1000-meter Universal Transverse Mercator grid ticks,  
zone 12, shown in blue  
Dashed land lines indicate approximate locations  
Unchecked elevations are shown in brown



USGS  
Historical File  
Topographic Division

ROAD CLASSIFICATION  
Light-duty ———— Unimproved dirt - - - - -



JONES HOLE, UTAH-COLO.  
N4030-W10900/7.5

SEP 23 1957

1955

2115