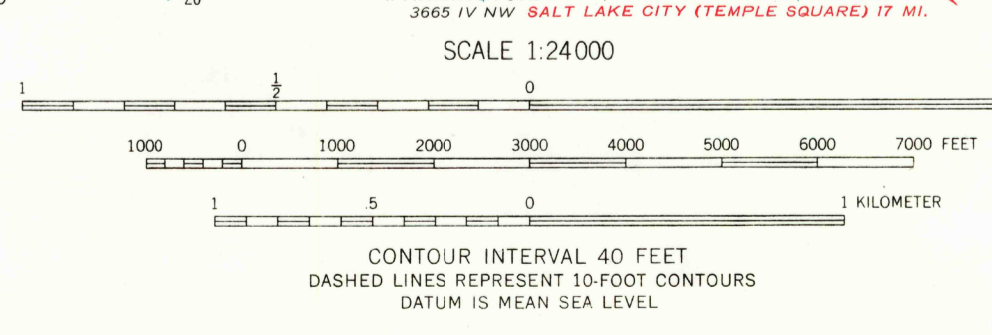
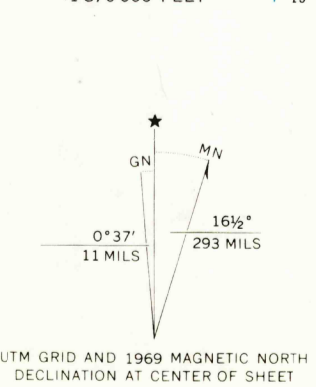


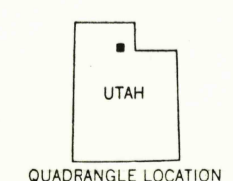
Mapped, edited, and published by the Geological Survey
Control by USGS, USC&GS, and USBR
Topography by planetable surveys 1925-26 and by multiplex methods
Culture and drainage compiled from aerial photographs
taken 1953. Contour revision and field check 1955
Polyconic projection. 1927 North American datum
10,000-foot grid based on Utah coordinate system, north zone
Red tint indicates areas in which only landmark buildings are shown
Dashed land lines indicate approximate locations
1000-meter Universal Transverse Mercator grid ticks,
zone 12, shown in blue
Revisions shown in purple compiled from aerial photographs
taken 1969. This information not field checked
Purple tint indicates extension of urban areas



USGS
Historical File
Topographic Division

ROAD CLASSIFICATION

Heavy-duty	Light-duty
Medium-duty	Unimproved dirt
Interstate Route	U. S. Route
	State Route



U.S.G.S.
FILE COPY
TOPOGRAPHIC DIVISION

KAYSVILLE, UTAH
N4100-W11152.5/7.5
1955
PHOTOREVISED 1969
AMS 3666 III SW—SERIES V897

THIS MAP COMPLIES WITH NATIONAL MAP ACCURACY STANDARDS
FOR SALE BY U. S. GEOLOGICAL SURVEY, DENVER, COLORADO 80225, OR WASHINGTON, D. C. 20542
A FOLDER DESCRIBING TOPOGRAPHIC MAPS AND SYMBOLS IS AVAILABLE ON REQUEST