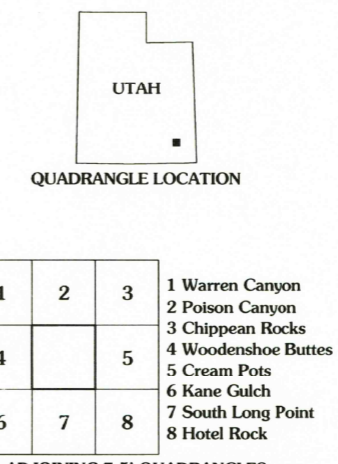
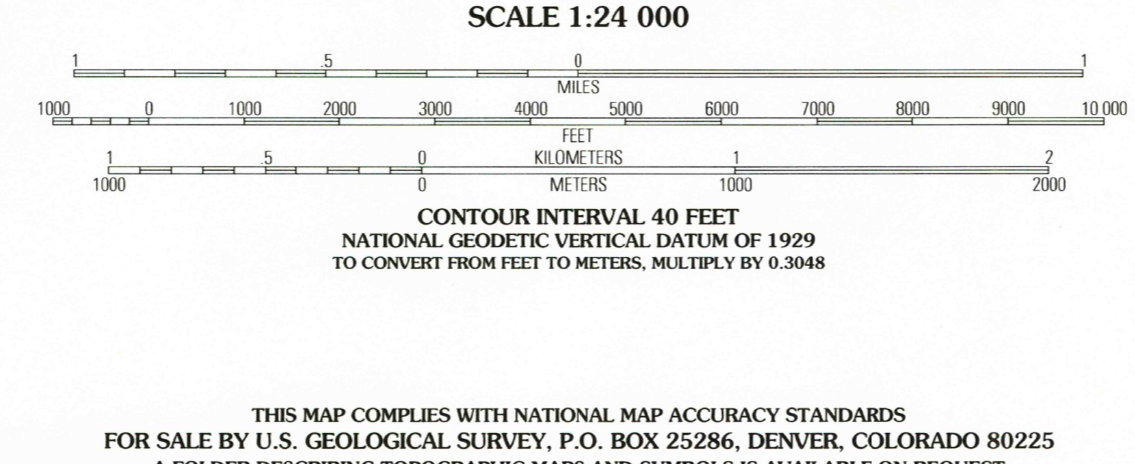



Produced by the United States Geological Survey 1985
Revision by USDA Forest Service 2001
Topography compiled 1978. Planimetry derived from imagery taken 1998 and other sources. Public Land Survey System and survey control current as of 2003. Boundaries current as of 2003.
North American Datum of 1927 (NAD 27). Projection and 10 000-foot ticks: Utah coordinate system, south zone (Lambert conformal conic). Blue 1000-meter Universal Transverse Mercator ticks, zone 12.
North American Datum of 1983 (NAD 83) is shown by dashed corner ticks. The values of the shift between NAD 27 and NAD 83 for 7.5-minute intersections are obtainable from National Geodetic Survey NADCON software.
Non-National Forest System lands within the National Forest. Inholdings may exist in other National or State reservations.
This map is not a legal document. Public lands are subject to change and leasing, and may have access restrictions; check with appropriate offices. Obtain permission before entering private lands.
Protracted Blocks (PB) are unsurveyed land of uncertain acreage.



HIGHWAYS AND ROADS

Interstate	5	Primary highway	—
U. S.	101	Secondary highway	—
State	9	Light-duty road	—
County	12	Composition: Unspecified	—
National Forest, suitable for passenger cars	105	Paved	—
National Forest, suitable for high clearance vehicles	106	Gravel	—
National Forest Trail	384	Dirt	—
		Unimproved; 4 wheel drive	—
		Trail	—
		Gate; Barrier	—

ADJOINING 7.5' QUADRANGLES

1	2	3	1 Warren Canyon 2 Pilsen Canyon 3 Chippan Rocks 4 Woodshoe Buttes 5 Cream Pits 6 Kane Catch 7 South Long Point 8 Hotel Rock
4	5	6	
6	7	8	

USGS LIBRARY - RESTON
3 1818 00506467 8

KIGALIA POINT, UT 2001
37109-F7-TF-024
NIMA 4059 III NE-SERIES V897

USGS Library
Reston, VA.
Topo Archive



198506161919476

APR 15 2005