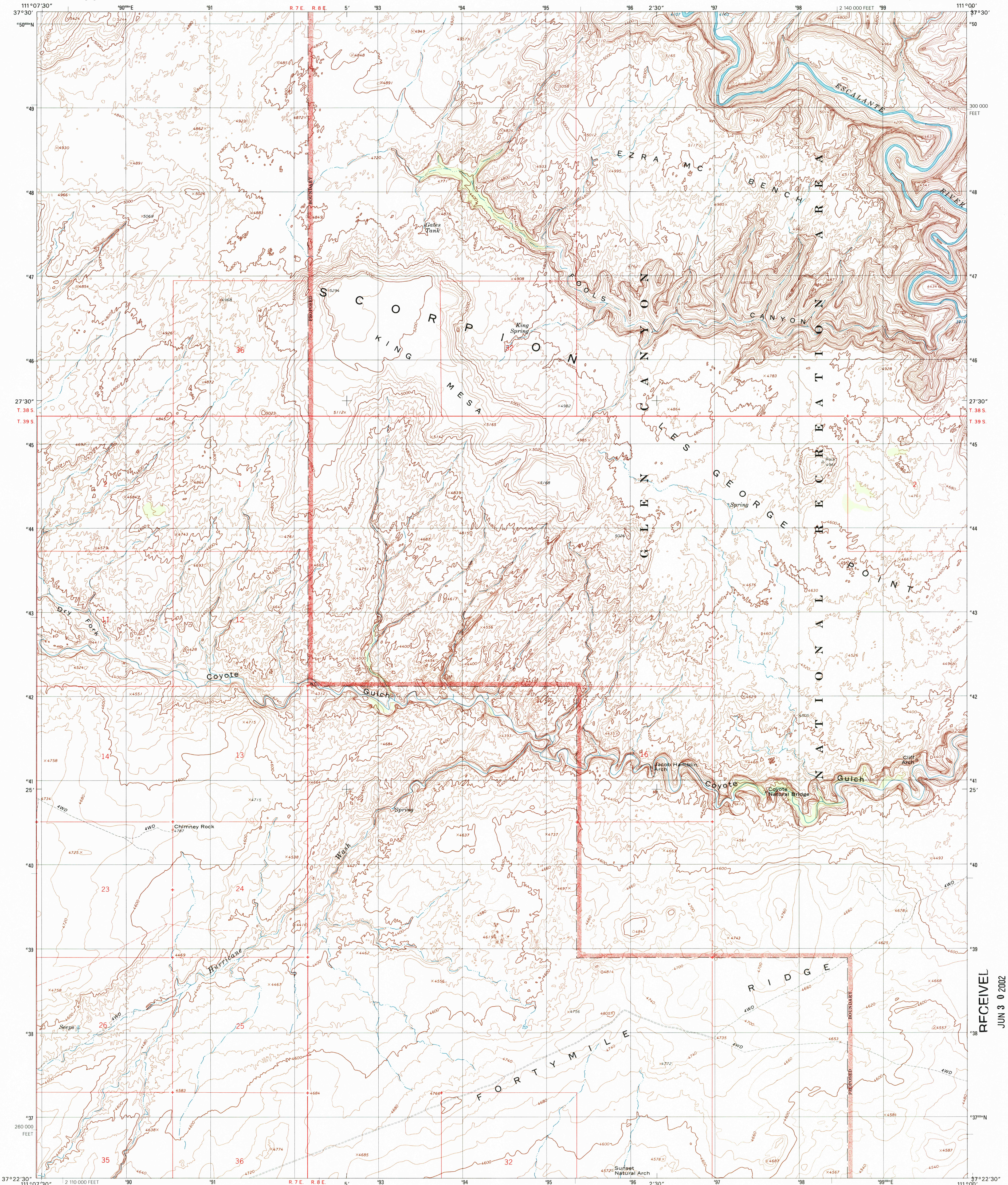


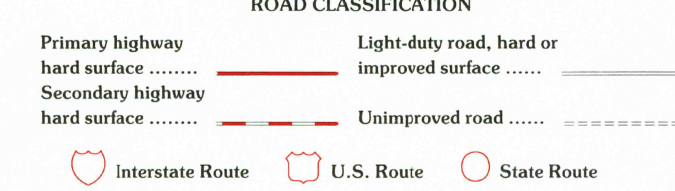
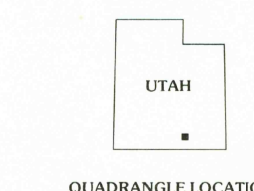
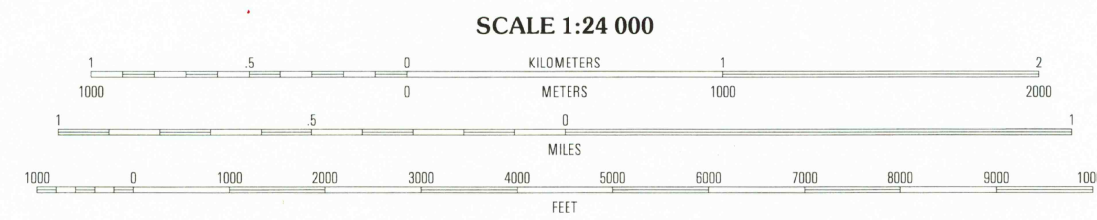
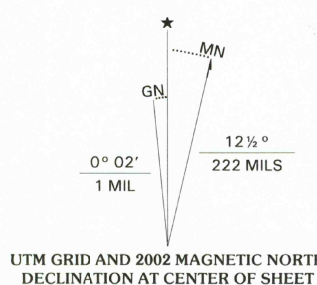


U.S. DEPARTMENT OF THE INTERIOR
U.S. GEOLOGICAL SURVEY

KING MESA QUADRANGLE
UTAH-KANE CO.
7.5-MINUTE SERIES (TOPOGRAPHIC)



Produced by the United States Geological Survey
Derived from imagery taken 1966 and other sources. Photoinspected using imagery taken 1997; no major culture or drainage changes observed. Public Land Survey System and survey control current as of 1968. Boundaries verified 2002.
North American Datum of 1927 (NAD 27). Projection and 1 000-meter grid: Universal Transverse Mercator, zone 12
10 000-foot ticks: Utah Coordinate System of 1927 (south zone)
North American Datum of 1983 (NAD 83) is shown by dashed corner ticks. The values of the shift between NAD 27 and NAD 83 for 7.5-minute intersections are obtainable from National Geodetic Survey NADCON software.
There may be private inholdings within the boundaries of the National or State reservations shown on this map.
Where omitted, land lines have not been established.



1	2	3	1 Egypt
4	5	6	2 Scorpion Gulch
7	8	7	3 Siyens Canyon
		8	4 Big Hollow Wash
			5 Siyens Canyon South
			6 Blackhorn Canyon
			7 Sonner Bench
			8 Davis Gulch

KING MESA, UT
1997
NIMA 3758 1 NE-SERIES V897

RFCEIVEL
JUN 3 0 2002
USGS NWU
HISTORICAL MAP ARCHIVE

