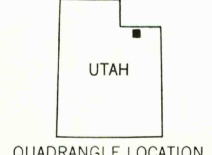
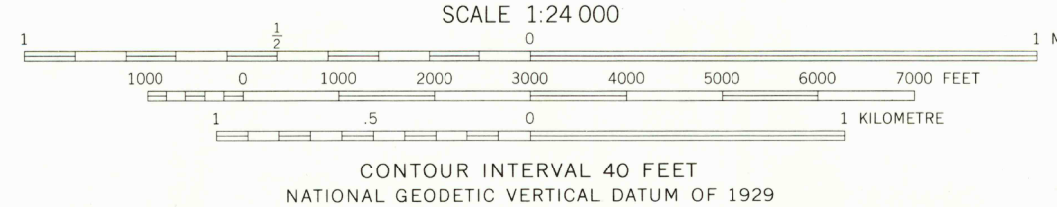
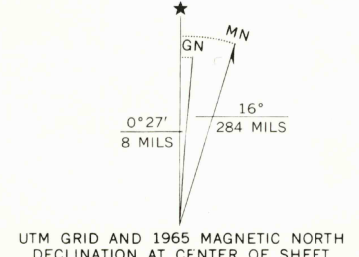


Mapped by the U. S. Forest Service
Edited and published by the Geological Survey
Control by USGS, USC&GS, and USFS
Topography by photogrammetric methods from aerial
photographs taken 1962. Field checked by USGS 1965
Polyconic projection. 1927 North American datum
10,000-foot grids based on Utah coordinate system,
central and north zones
1000-metre Universal Transverse Mercator grid ticks,
zone 12, shown in blue
Land lines have not been established or are not shown
because of insufficient data



USGS
Historical File
Topographic Division

KINGS PEAK, UTAH
N4045-W11015/7.5

MAY 19 1976

FOR SALE BY U. S. GEOLOGICAL SURVEY, DENVER, COLORADO 80225, OR RESTON, VIRGINIA 22092
A FOLDER DESCRIBING TOPOGRAPHIC MAPS AND SYMBOLS IS AVAILABLE ON REQUEST