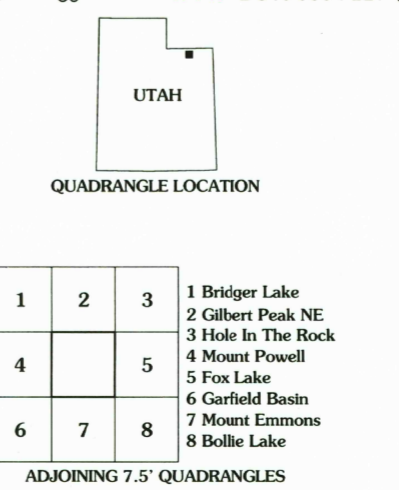
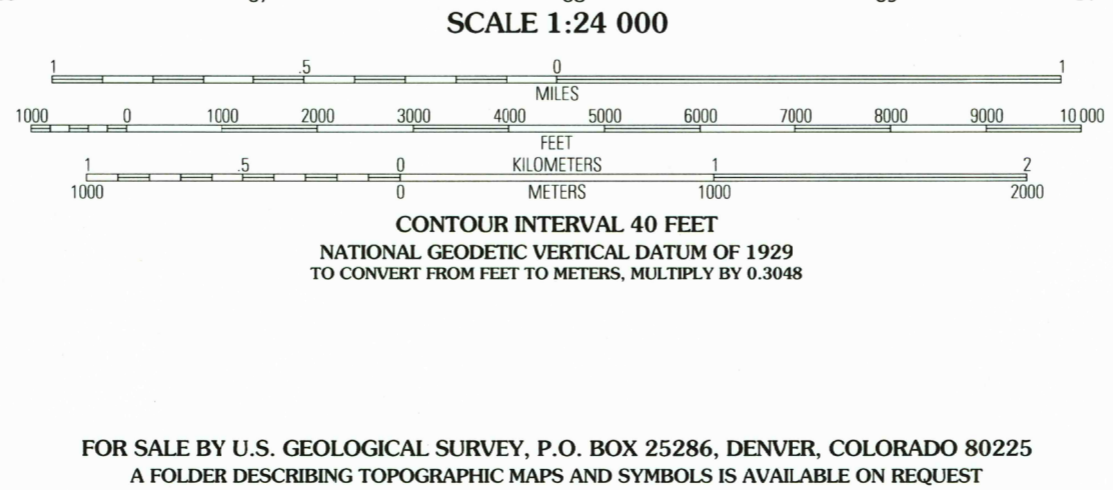
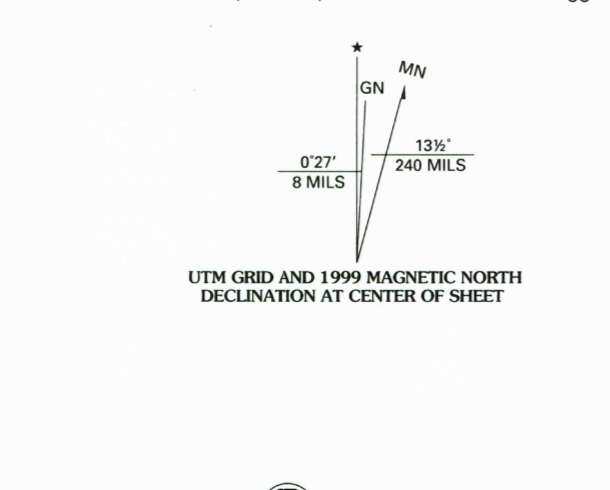


Produced by the United States Geological Survey 1965 Revision by USDA Forest Service 1996 Topography compiled 1962. Planimetry derived from imagery taken 1993 and other sources. Public Land Survey System and survey control current as of 1996...



Legend for roads and trails. Includes Interstate, U.S. Highway, State, National Forest, and National Forest Trail symbols. Also includes a table for adjoining 7.5' quadrangles.

RECEIVED FEB 20 2000 USGS/WMO HISTORICAL MAP ARCHIVES



FOR SALE BY U.S. GEOLOGICAL SURVEY, P.O. BOX 25286, DENVER, COLORADO 80225 A FOLDER DESCRIBING TOPOGRAPHIC MAPS AND SYMBOLS IS AVAILABLE ON REQUEST

KINGS PEAK, UT 1996 NIMA 3965 IV SE - SERIES V897