

112°07'30" R. 3 W. R. 2 W.
40°37'30"

UNITED STATES
DEPARTMENT OF THE INTERIOR
GEOLOGICAL SURVEY


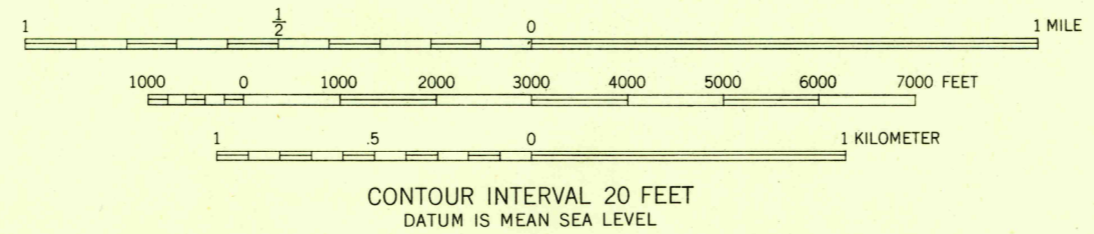
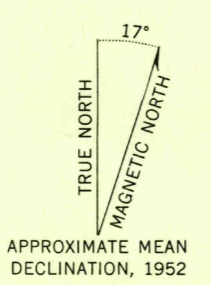
FILE COPY
Inspection and Editing

LARK QUADRANGLE
UTAH-SALT LAKE CO.
7.5 MINUTE SERIES (TOPOGRAPHIC)

112°00' 40°37'30"
1860 000 FEET



Mapped, edited, and published by the Geological Survey
Control by USGS and USC&GS
Topography from aerial photographs by Kesh plotter methods
and by plane-table surveys 1922-24.
Aerial photographs taken 1950. Field check 1952
Polyconic projection. 1927 North American datum
10,000-foot grid based on Utah coordinate system, central zone
Dashed land lines indicate approximate locations



ROAD CLASSIFICATION

| | | |
|-------------|----------------|-----------------|
| Heavy-duty | 4 LANE 16 LANE | Light-duty |
| Medium-duty | 4 LANE 16 LANE | Unimproved dirt |
| U. S. Route | | State Route |

LARK, UTAH
N4030-W11200/7.5
1952

FOR SALE BY U. S. GEOLOGICAL SURVEY, FEDERAL CENTER, DENVER, COLORADO OR WASHINGTON 25, D. C.
A FOLDER DESCRIBING TOPOGRAPHIC MAPS AND SYMBOLS IS AVAILABLE ON REQUEST

FILE COPY
Inspection and Editing

APR 1 1954
2645