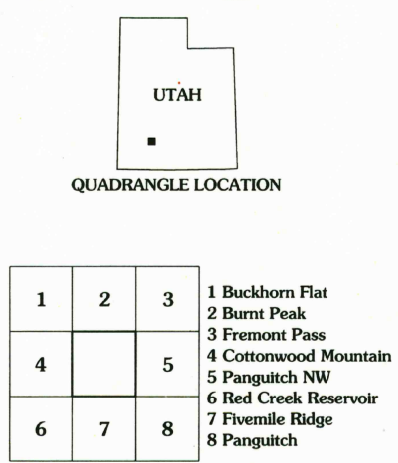
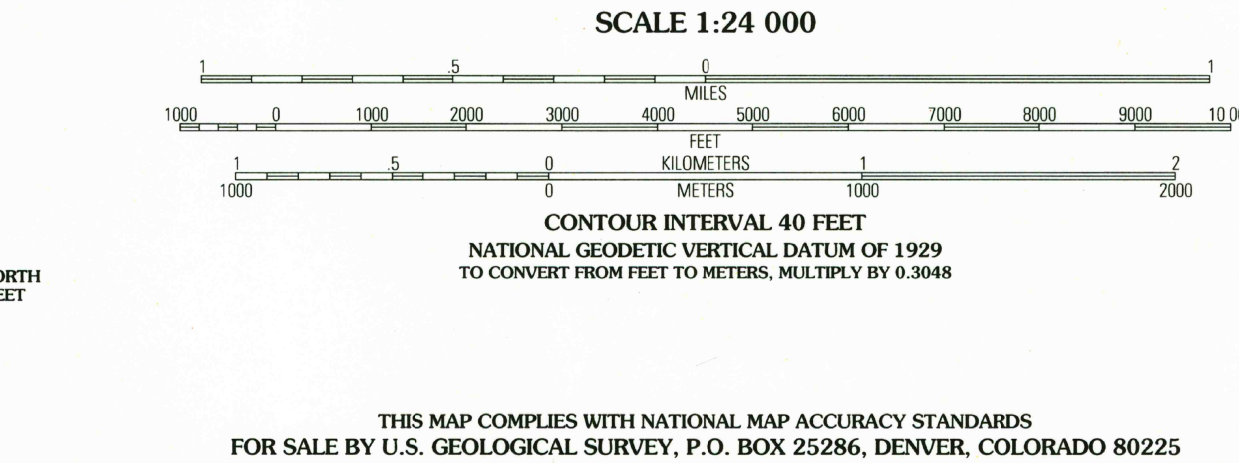



Produced by the United States Geological Survey 1971 Revision by USDA Forest Service 2002 Topography compiled 1970. Planimetry derived from imagery taken 1998 and other sources. Public Land Survey System and survey control current as of 2004. Boundaries current as of 2004. North American Datum of 1927 (NAD 27). Projection and 10 000-foot ticks: Utah coordinate system, south zone (Lambert conformal conic) Blue 1000-meter Universal Transverse Mercator ticks, zone 12 North American Datum of 1983 (NAD 83) is shown by dashed corner ticks The values of the shift between NAD 27 and NAD 83 for 7.5-minute intersections are obtainable from National Geodetic Survey NADCON software Non-National Forest System lands within the National Forest Inholdings may exist in other National or State reservations This map is not a legal document. Public lands are subject to change and leasing, and may have access restrictions; check with appropriate offices. Obtain permission before entering private lands.



Legend for symbols and road types. Includes: INTERSTATE, U.S., STATE, COUNTY, NATIONAL FOREST, NATIONAL FOREST TRAIL, HIGHWAYS AND ROADS, and road composition details like Primary highway, Secondary highway, Light-duty road, etc. Also includes a date stamp: JUN 06 2006.

USGS Library Reston, VA. Topo Archive



LITTLE CREEK PEAK, UT 2002 3711245-TF-024 NGA 3459 I N-SERIES V897