
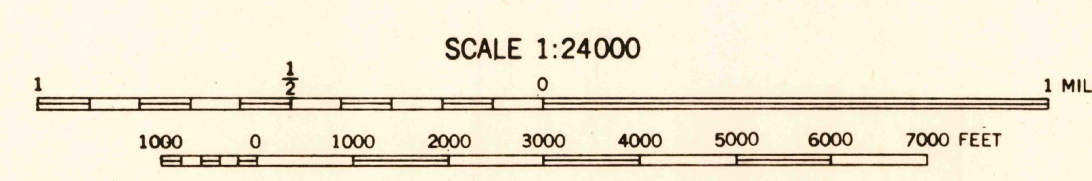
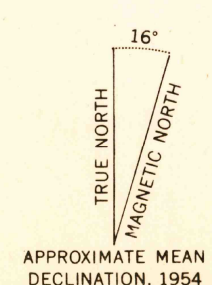


Preliminary edition
Pending completion of 1:62,500 scale
15 minute maps covering this area



111°37'30" R. 2 E. R. 3 E.
Mapped by the Geological Survey 1953
Topography by multiplex methods from
aerial photographs taken 1952




SCALE 1:24000
CONTOUR INTERVAL 40 FEET
DATUM IS MEAN SEA LEVEL

USGS
Historical File
Topographic Division

ROAD CLASSIFICATION
Improved ——— Unimproved - - - - -

LOA 4 NE, UTAH
N3807.5-W11130/7.5



JUN 25 1954