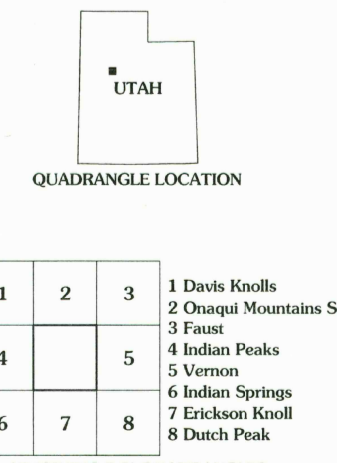
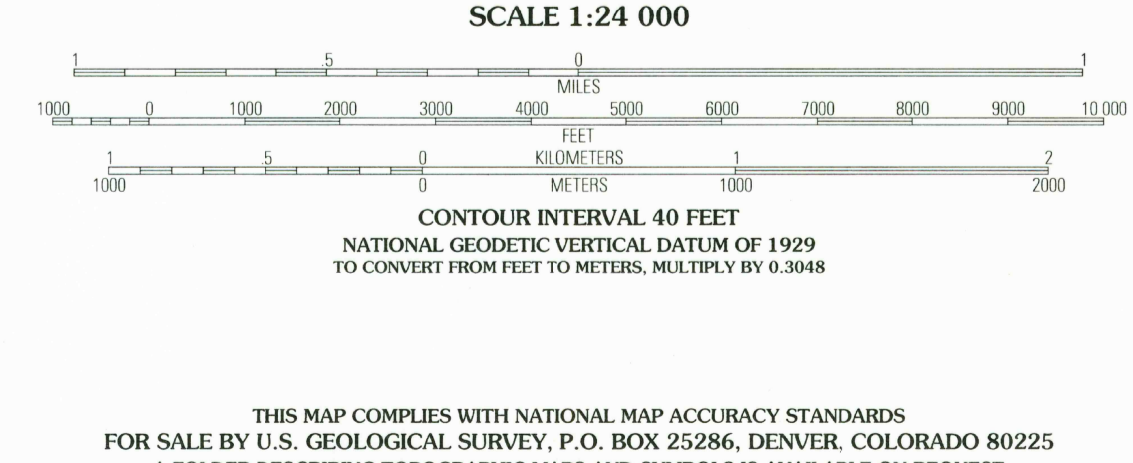



Produced by the United States Geological Survey 1993
Revision by USDA Forest Service 1998
Topography compiled 1970. Planimetry derived from imagery taken 1997 and other sources. Public Land Survey System and survey control current as of 2000.
North American Datum of 1927 (NAD 27). Projection and 10 000-foot ticks: Utah coordinate system, central zone (Lambert conformal conic). Blue 1000-meter Universal Transverse Mercator ticks, zone 12.
North American Datum of 1983 (NAD 83) is shown by dashed corner ticks. The values of the shift between NAD 27 and NAD 83 for 7.5-minute intersections are obtainable from National Geographic Survey NADCON software.
Non-National Forest System lands within the National Forest. Inholdings may exist in other National or State reservations.
This map is not a legal land line or ownership document. Public lands are subject to change and leasing, and may have access restrictions; check with local offices. Obtain permission before entering private lands.
Protracted Blocks (PB) are unsurveyed land of uncertain acreage.



HIGHWAYS AND ROADS

Interstate	(Red shield with white border)	Primary highway	(Red line)
U. S.	(Blue shield with white border)	Secondary highway	(Red dashed line)
State	(Yellow shield with black border)	Light-duty road	(Red dashed line with center line)
County	(Black shield with white border)	Composition: Unspecified	(Grey line)
National Forest, suitable for passenger cars	(Green shield with white border)	Paved	(Grey line with black border)
National Forest, suitable for high clearance vehicles	(Green shield with white border)	Gravel	(Grey line with black border)
National Forest Trail	(Green shield with white border)	Dirt	(Grey line with black border)
		Unimproved: 4 wheel drive	(Grey line with black border)
		Trail	(Grey line with black border)
		Gate; Barrier	(Grey line with black border)

RECEIVED
JUN 3 0 2002
USGS WILD
HISTORICAL MAP ARCHIVES



THIS MAP COMPLIES WITH NATIONAL MAP ACCURACY STANDARDS
FOR SALE BY U.S. GEOLOGICAL SURVEY, P.O. BOX 25286, DENVER, COLORADO 80225
A FOLDER DESCRIBING TOPOGRAPHIC MAPS AND SYMBOLS IS AVAILABLE ON REQUEST

LOOKOUT PASS, UT
1998
40112-A5-TF-024
NIMA 3464 II SE-SERIES V897