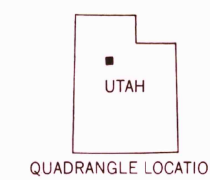
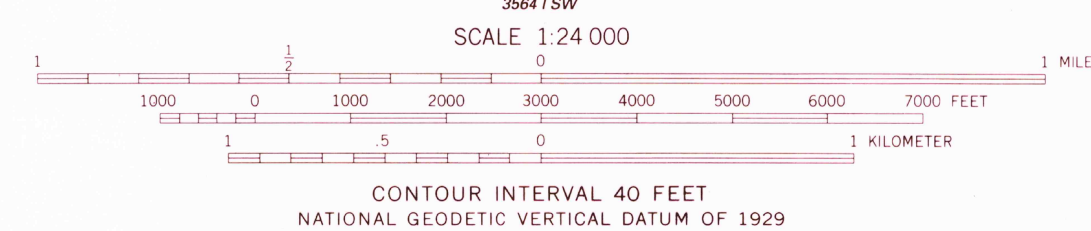
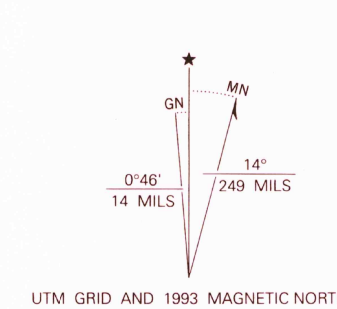




Produced by the United States Geological Survey
Control by USGS and NOS/NOAA
Compiled from aerial photographs taken 1966. Revised from aerial photographs taken 1987. Field checked 1989. Map edited 1993
North American Datum of 1927 (NAD 27). Projection and 10,000-foot grid ticks: Utah Coordinate System, central zone (Lambert Conformal Conic). 1000-meter Universal Transverse Mercator grid ticks, zone 12, shown in blue.
The difference between NAD 27 and North American Datum of 1983 (NAD 83) for 7.5 minute intersections is given in USGS Bulletin 1875. The NAD 83 is shown by dashed corner ticks.



ROAD CLASSIFICATION

Primary highway, hard surface	Light-duty road, hard or improved surface
Secondary highway, hard surface	Unimproved road
Interstate Route	U. S. Route
	State Route

THIS MAP COMPLIES WITH NATIONAL MAP ACCURACY STANDARDS
FOR SALE BY U.S. GEOLOGICAL SURVEY
DENVER, COLORADO 80225, OR RESTON, VIRGINIA 22092
A FOLDER DESCRIBING TOPOGRAPHIC MAPS AND SYMBOLS IS AVAILABLE ON REQUEST

LOWE PEAK, UTAH
40112-D2-TF-024

1993
DMA 3564 1 NW-SERIES V897

