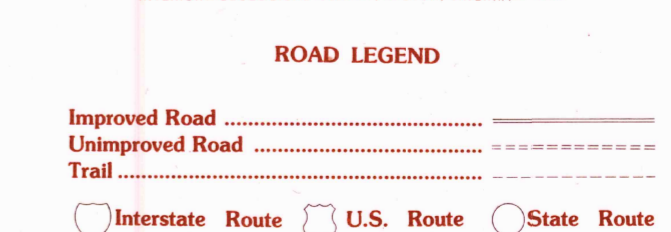
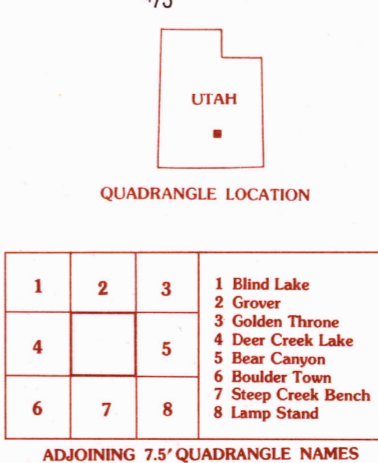
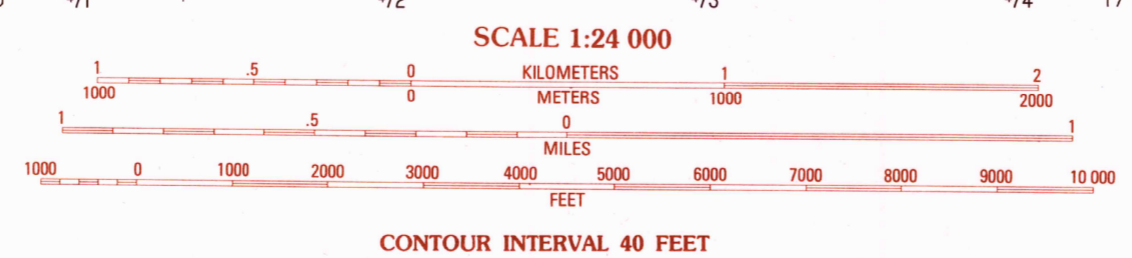


PRODUCED BY THE UNITED STATES GEOLOGICAL SURVEY
CONTROL BY USGS, NOS/NOAA
COMPILED FROM AERIAL PHOTOGRAPHS TAKEN 1976
FIELD CHECKED 1979 MAP EDITED 1985
PROJECTION LAMBERT CONFORMAL CONIC
GRID: 1000-METER UNIVERSAL TRANSVERSE MERCATOR ZONE 12
UTM GRID DECLINATION 10,000-FOOT STATE GRID TICKS UTAH, SOUTH ZONE
1985 MAGNETIC NORTH DECLINATION 14 EAST
VERTICAL DATUM NATIONAL GEODETIC VERTICAL DATUM OF 1929
HORIZONTAL DATUM 1927 NORTH AMERICAN DATUM
To place on the predicted North American Datum of 1983, move the projection lines as shown by dashed corner ticks (6 meters north and 64 meters east)
There may be private inholdings within the boundaries of any Federal and State Reservations shown on this map
Land lines have not been established in area

PROVISIONAL MAP
Produced from original manuscript drawings. Information shown as of date of field check.



LOWER BOWNS RESERVOIR, UTAH
PROVISIONAL EDITION 1985
38111-A3-TF-024

THIS MAP COMPLIES WITH NATIONAL MAP ACCURACY STANDARDS
FOR SALE BY U.S. GEOLOGICAL SURVEY, DENVER, COLORADO, 80225
OR RESTON, VIRGINIA 22092