
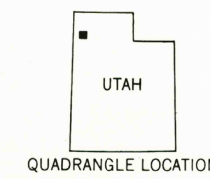
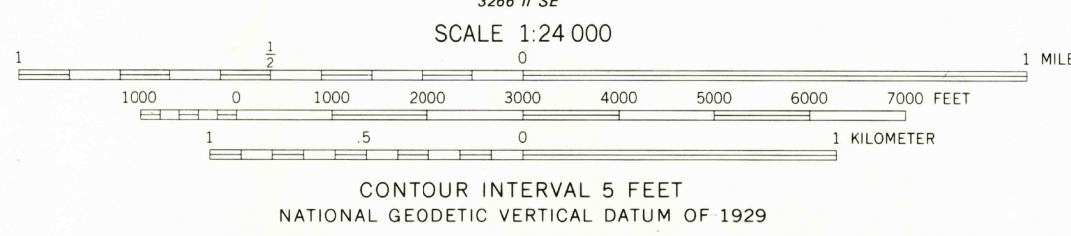
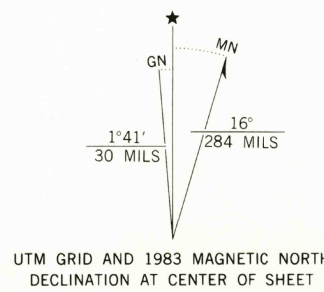




Mapped, edited, and published by the Geological Survey

Control by USGS and NOS/NOAA
Topography by photogrammetric methods from aerial photographs taken 1973. Orthophoto from aerial photograph taken 1973. Field checked 1974. Map edited 1983

Projection and 10,000-foot grid ticks: Utah coordinate system, north zone (Lambert conformal conic) 1000-meter Universal Transverse Mercator grid, zone 12 1927 North American datum
To place on the predicted North American Datum 1983 move the projection lines 11 meters north and 70 meters east as shown by dashed corner ticks



THIS MAP COMPLIES WITH NATIONAL MAP ACCURACY STANDARDS
FOR SALE BY U. S. GEOLOGICAL SURVEY, DENVER, COLORADO 80225, OR RESTON, VIRGINIA 22092
A FOLDER DESCRIBING TOPOGRAPHIC MAPS AND SYMBOLS IS AVAILABLE ON REQUEST

LUCIN 4 NE, UTAH
N4107.5 -W11330/7.5
1983
DMA 3266 II NE—SERIES V897

RETURN TO:
USGS AND HISTORICAL MAP ARCHIVES

APR 10 1984