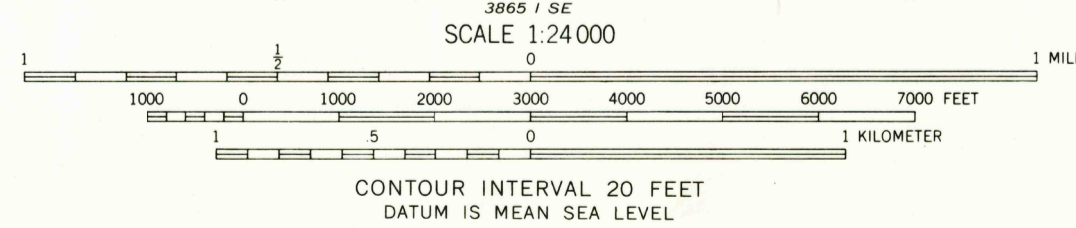
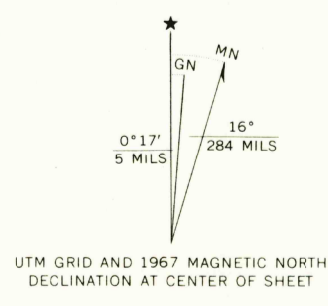
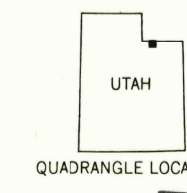


Mapped, edited, and published by the Geological Survey
Control by USGS and USC&GS
Topography by photogrammetric methods from aerial
photographs taken 1963. Field checked 1967
Polyconic projection. 1927 North American datum
10,000-foot grids based on Utah coordinate system,
north zone, and Wyoming coordinate system, west zone
1000-meter Universal Transverse Mercator grid ticks,
zone 12, shown in blue
Blue hatching indicates area to be submerged by
Meeks Cabin Reservoir at elevation 8699



USGS
Historical File
Topographic Division

ROAD CLASSIFICATION
Light duty ———— Unimproved dirt - - - - -



U.S.G.S. LYMAN LAKE, UTAH—WYO.
N4052.5—W11030/7.5

THIS MAP COMPLIES WITH NATIONAL MAP ACCURACY STANDARDS
FOR SALE BY U.S. GEOLOGICAL SURVEY, DENVER, COLORADO 80225, OR WASHINGTON, D.C. 20242
A FOLDER DESCRIBING TOPOGRAPHIC MAPS AND SYMBOLS IS AVAILABLE ON REQUEST

FILE COPY
TOPOGRAPHIC DIVISION

1967
AMS 3865 1E—SERIES V897

1865
FEB 5 1970