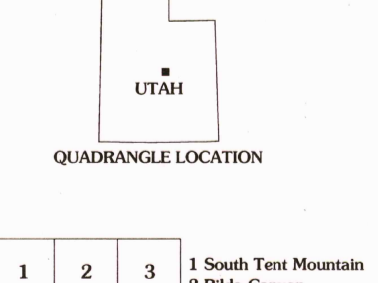
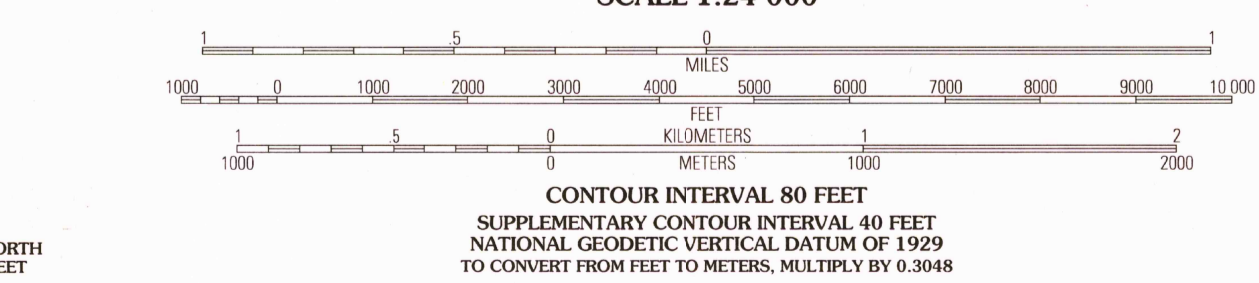
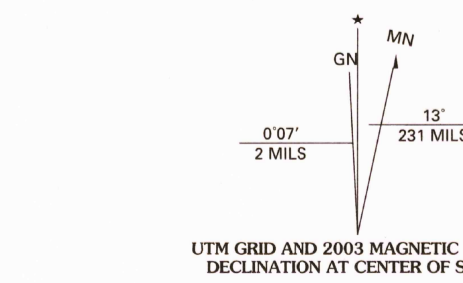


Produced by the United States Geological Survey 1979
Revision by USDA Forest Service 2001
Topography compiled 1970. Planimetry derived from imagery taken 1997 and other sources. Public Land Survey System and survey control current as of 2003. Boundaries current as of 2003.
North American Datum of 1927 (NAD 27). Projection and 10 000-foot ticks: Utah coordinate system, central zone (Lambert conformal conic).
Blue 1000-meter Universal Transverse Mercator ticks, zone 12.
North American Datum of 1983 (NAD 83) is shown by dashed corner ticks. The values of the shift between NAD 27 and NAD 83 for 7.5-minute intersections are obtainable from National Geodetic Survey NADCON software.
Non-National Forest System lands within the National Forest.
Inholdings may exist in other National or State reservations.
This map is not a legal document. Public lands are subject to change and leasing, and may have access restrictions; check with appropriate offices. Obtain permission before entering private lands.



USGS Library
Reston, VA
Topo Archive

HIGHWAYS AND ROADS

Interstate	Primary highway
U. S.	Secondary highway
State	Light-duty road
County	Composition: Unspecified
National Forest, suitable for passenger cars	Paved
National Forest, suitable for high clearance vehicles	Gravel
National Forest Trail	Dirt
			Unimproved; 4 wheel drive
			Trail
			Gate; Barrier

MAHOGANY POINT, UT
2001
39111-C2-TF-024
NIMA 3762 1 SW-SERIES V897

APR 2 1 2005

ISBN 0-607-89396-9
9 780607 893960

3 1818 00503638 7