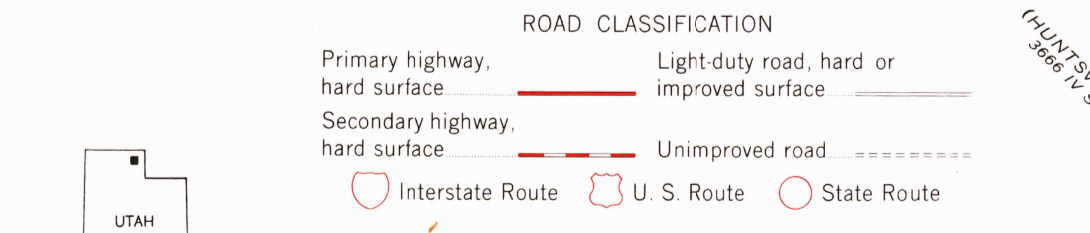
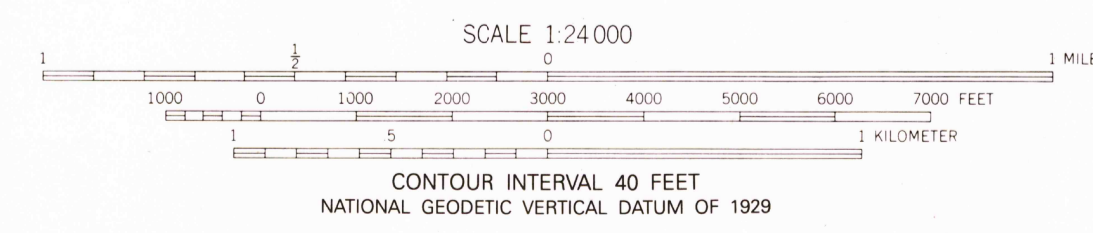
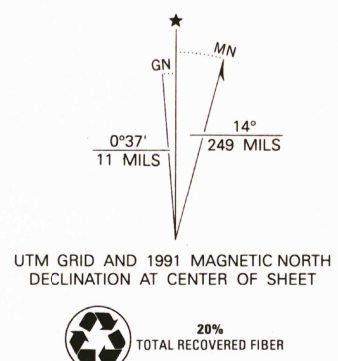




Produced by the United States Geological Survey in cooperation with the Army Corps of Engineers Control by USGS and NOS/NOAA  
Compiled from aerial photographs taken 1954. Revised from aerial photographs taken 1966. Field checked 1987. Map edited 1991  
North American Datum of 1927 (NAD 27). Projection and 10 000-foot grid ticks: Utah Coordinate System, north zone (Lambert Conformal Conic). 1000-meter Universal Transverse Mercator grid, zone 12  
The difference between NAD 27 and North American Datum of 1983 (NAD 83) for 7.5 minute intersections is given in USGS Bulletin 1875. The NAD 83 is shown by dashed corner ticks  
There may be private inholdings within the boundaries of the National or State reservations shown on this map  
Fine red dashed lines indicate selected fence lines



THIS MAP COMPLIES WITH NATIONAL MAP ACCURACY STANDARDS  
FOR SALE BY U.S. GEOLOGICAL SURVEY, P.O. BOX 25286, DENVER, COLORADO 80225  
A FOLDER DESCRIBING TOPOGRAPHIC MAPS AND SYMBOLS IS AVAILABLE ON REQUEST

MANTUA, UTAH  
41111-D8-TF-024  
1991  
DMA 3666 IV NW-SERIES V897

RECEIVED  
JUL 31 2000

